

NEW HAMPSHIRE

CAMPING GUIDE

2022



Your Guide to Quality Campgrounds and RV Parks
nhlovescampers.com

200 ACRES

Cold Springs RV LLC

Established 1978

OF EVERYTHING AN RV-ER NEEDS



SALES

HUGE INVENTORY. ALL THE TOP BRANDS.



PRO RV PAINT & BODY

STATE-OF-THE-ART RV PAINT & BODY SHOP. SERVICING ALL MAKES. WE WORK WITH ALL INSURANCE COMPANIES.



SERVICE

REGIONS' LARGEST SERVICE CENTER SERVICING ALL BRANDS OF RV'S.



STORE

LARGE PARTS & ACCESSORIES STORE.

**PRO RV
SERVICE**
A DIVISION OF COLD SPRINGS RV, LLC

**PRO RV
PAINT & BODY**
A DIVISION OF COLD SPRINGS RV, LLC

ProRVPaintAndBody.com


**COLD SPRINGS
CAMP RESORT, LLC**

Cold Springs RV LLC
Established 1978

check us out online at:

ColdSpringsRV.com

(603) 529-2222 | 530 South Stark Hwy. Weare, N.H. 03281



The Most Fun Family Campground in NH



COLD SPRINGS
CAMP RESORT, LLC



Resort Rating
10/10 * /10

Heated Pools | 2 Hot Tubs | Paved Roads | Free WiFi
Small Pond & Beach | Dog Park | Outdoor Fitness



Camp May 1, 2022 to October 10, 2022 | Office open year round for reservations

ColdSpringsCampResort.com

(603) 529-2528 | 62 Barnard Hill Road Weare, N.H. 03281

New Hampshire *Loves* Campers[®]

White Mountains Region Page Nos. 14-33

- | | |
|----------------------------------|---------------------------------|
| 1 Along the River | 20 Maple Haven |
| 2 Ammonoosuc | 21 Moose Hillock |
| 3 Apple Hill | 22 Mountain Lake |
| 4 Baker River | 23 Pine Haven |
| 5 Beach Camping Area | 24 River Meadow |
| 6 Beech Hill | 25 Riverside Camping |
| 7 Branch Brook | 26 Saco River |
| 8 Country Bumpkins | 27 Scenic View |
| 9 Crawford Notch | 28 Timberland |
| 10 Crazy Horse | 29 Twin Mtn/Mt Washington KOA |
| 11 Eastern Slope | 30 Twin River |
| 12 Fransted | 31 White Birches |
| 13 Huttopia White Mountains | 32 Yogi Bear's Jellystone Park™ |
| 14 Israel River | STATE PARKS |
| 15 Jefferson Campground | 33 Cannon Mountain |
| 16 Lantern Resort | 34 Dry River |
| 17 Lincoln/Woodstock KOA | 35 Lafayette |
| 18 Littleton/Franconia Notch KOA | 36 Moose Brook |
| 19 Lost River Valley | |

Dartmouth/ Lake Sunapee Region Page Nos. 34-39

- 1 Crescent Campsites
- 2 Crow's Nest
- 3 Jacob's Brook
- 4 Lake Massasecum
- 5 Loon Lake
- 6 Mascoma Lake
- 7 Northstar
- 8 The Pastures
- 9 Storrs Pond Rec Area
- 10 Tippicanoe
- STATE PARKS**
- 11 Pillsbury
- 12 Sunapee Mountain

Seacoast Region Page Nos. 44-53

- 1 Country Shore
- 2 Ferndale Acres
- 3 Forest Glen
- 4 Great Bay Camping
- 5 Green Gate, The
- 6 Mill Brook RV Park
- 7 Old Stage
- 8 Pine Acres RV Resort
- 9 Sanborn Shore
- 10 Sea Coast Camping
- 11 Sunset Park
- 12 Tidewater
- 13 Tuxbury Pond
- 14 Wakeda
- 15 Wellington Camping Park
- 16 Whispering Pines
- STATE PARKS**
- 17 Hampton Beach

Great North Woods Region Page Nos. 40-43

- 1 Big Rock
- 2 Cedar Pond
- 3 Ramblewood
- STATE PARKS**
- 4 Coleman
- 5 Deer Mountain
- 6 Jericho Mountain
- 7 Lake Francis
- 8 Milan Hill
- 9 Mollidgewock
- 10 Umbagog

South Central/Merrimack Region Page Nos. 54-61

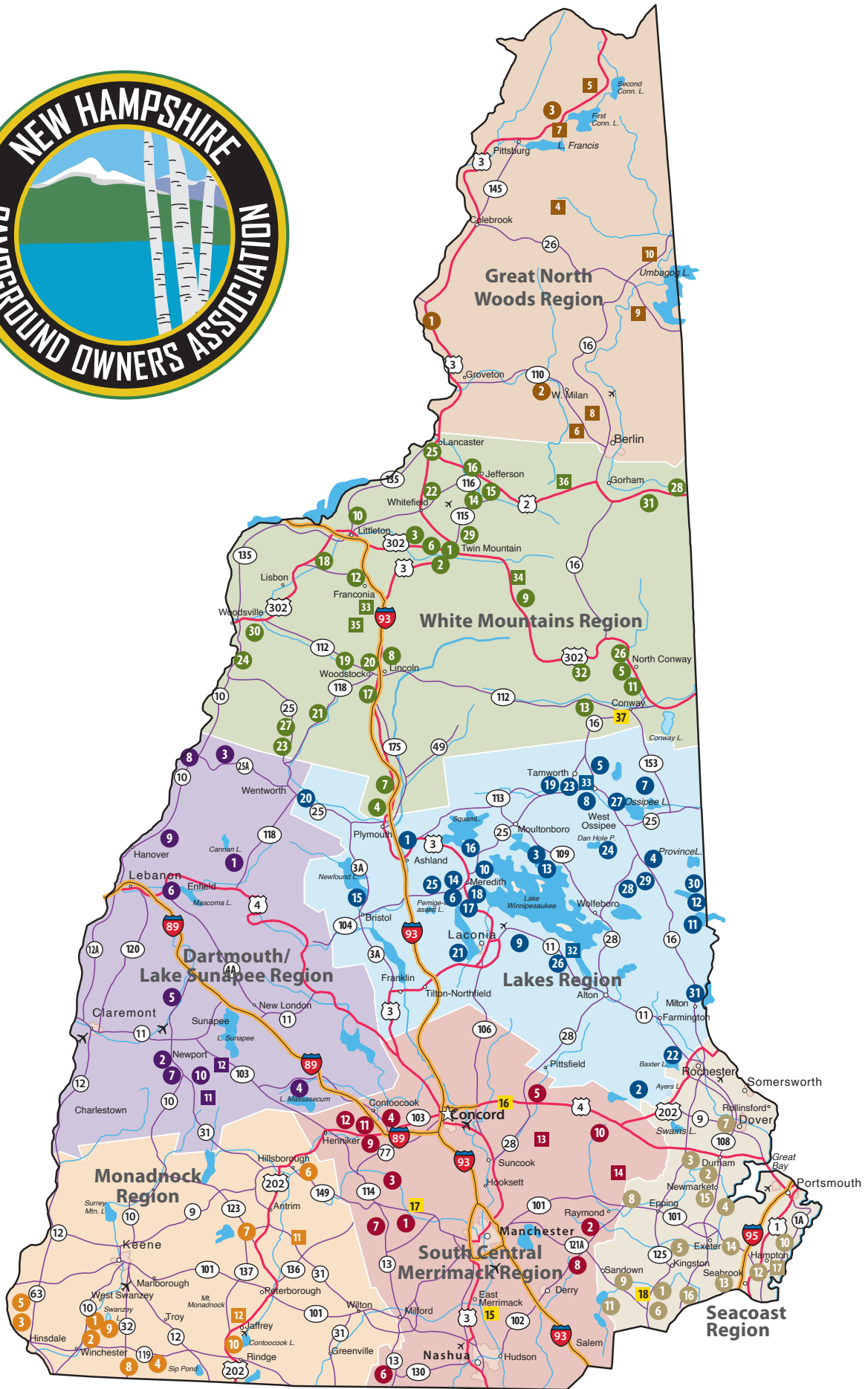
- 1 Autumn Hills
- 2 Calef Lake
- 3 Cold Springs
- 4 Cozy Pond Camping
- 5 Epsom Valley
- 6 Field & Stream
- 7 Friendly Beaver
- 8 Hidden Valley
- 9 Keyser Pond
- 10 Saddleback
- 11 Sandy Beach
- 12 Spacious Skies French Pond
- STATE PARKS**
- 13 Bear Brook
- 14 Pawtuckaway

Monadnock Region Page Nos. 62-69

- 1 Ashuelot River
- 2 Forest Lake
- 3 Hinsdale
- 4 Laurel Lake
- 5 Mountainside
- 6 Oxbow
- 7 Seven Maples
- 8 Shir-Roy
- 9 Swanzey Lake
- 10 Woodmore
- STATE PARKS**
- 11 Greenfield
- 12 Monadnock

Lakes Region Page Nos. 70-87

- 1 Ames Brook
- 2 Ayers Lake
- 3 Bear's Pine Woods
- 4 Beaver Hollow
- 5 Chocorua Camping Village
- 6 Clearwater
- 7 Danforth Bay
- 8 Foothills Family Campground
- 9 Gunstock Mountain Resort
- 10 Harbor Hill
- 11 Lake Forest Resort
- 12 Lake Ivanhoe
- 13 Long Island Bridge
- 14 Meredith Woods
- 15 Newfound RV Park
- 16 Owl's Landing
- 17 Paugus Bay
- 18 Pine Hollow
- 19 Riverbend
- 20 Riverbrook Campground
- 21 Silver Lake Park
- 22 Stratford/Lake Winnepesaukee South KOA
- 23 Tamworth
- 24 Terrace Pines
- 25 Twin Tamarack
- 26 Viewland
- 27 Westward Shores
- 28 Willey Brook
- 29 Wolfeboro
- 30 Woodman Lake
- 31 Yogi Bear's Jellystone Park™
- STATE PARKS**
- 32 Ellacoya
- 33 White Lake



CONTENTS


- White Mountains Region** 14
- Dartmouth/Lake Sunapee Region** 34
- Great North Woods Region** 40
- Seacoast Region** 44
- South Central/Merrimack Region** 54
- Monadnock Region** 62
- Lakes Region** 70

ADDITIONAL FEATURES

- Advertising in the NH Camping Guide..... 68
- Bears: Learn to Live with Bears 43
- Board of Directors 8
- Boating Information 89
- Building Your Campfire 39
- Camping**
 - Go Camping in NH to Connect, Explore, Relax, and Discover! 10
 - How to Find Your Perfect Camping Spot 7
 - NH Camping & RV Show..... 75
 - What are the different types of RVs? 12
 - What are the different types of campsites?..... 53
- Firewood Information..... 52
- Hike Safe 86
- Hiking in New Hampshire 87
- Members/Advertisers 7
- NeHaCa Affiliate Members 8
- Moose: Brake for Moose..... 65
- Off Road Recreational Vehicle Laws 88
- Pet Etiquette 17
- Propane Safety 17
- Rental Units 9

VISITOR FEES

Most of our campgrounds will charge a FEE when campers have visitors at their properties. You might ask WHY? Consider the expense of operating a camping facility from the cost of utilities, to maintaining pools, restrooms, insurance, safety concerns and the added strains on the entire property when visitors are present. Who's to pay for all of this? We hope you'll understand that visitor fees are just the price of admission to the campground's facilities. *Thank you!*

Distances to New Hampshire	GPS LOCATIONS for CAMPGROUNDS													
	Baltimore	Philadelphia	New York City	Albany	Buffalo	Toronto	Montreal	Quebec	Bangor	Portland ME	Boston	Providence	Hartford CT	
Concord	462	364	270	151	436	530	254	331	236	109	68	127	157	 <p>We have provided the GPS Locations for all our Campgrounds/RV Parks, as well as RV Dealers listed in the guide. We used a GARMIN Nuvi 350. The format used was h ddd mm.mmm</p>
Franconia Notch	537	440	345	216	501	508	174	253	192	113	146	205	230	
Hampton Beach	449	352	258	212	591	593	317	343	196	69	49	104	145	
Hanover/Lebanon	457	359	266	137	421	494	188	291	291	163	122	182	150	
Keene	410	312	219	98	382	476	243	345	284	156	115	105	103	
North Conway	538	440	347	258	543	550	216	294	180	64	138	193	233	

2022 NEW HAMPSHIRE Camping Guide

Your Guide to Quality Campgrounds and RV Parks

Published by:

New Hampshire Campground Owners' Association
 PO Box 1074, 1545 Dover Road, Epsom, NH 03234
 Tel: 603-736-5540

Executive Director: Jeremy Sprince

Executive Administrative Assistant: Julie Sprince

Visit Our Website: www.nhlovescampers.com

All Rights Reserved. Material contained in this guide may not be reproduced in part or in whole without the express written consent of the New Hampshire Campground Owners' Association.

Volume 43

Managing Editor: Jeremy Sprince

Design & Layout: Sullivan Creative, sullivancreative.com

Cover Photo: NH State Parks

Contributing Photographers: Jay Philbrick Photography, Jeremy Sprince, Julie Dunning, John Lewis, Donna Doran, Richard L. Sorensen, Margie Buswell, Joanna DeCesare, Lois Stevens, Ames Brook Campground, Sara M. Carter, Chelsie Lent, Geoffrey Settles, Riverside Camping & RV Resort, LLC

Printing: The Offset House / Catamount Color

New Hampshire Campground Owners' Association Board of Directors

Sam Bouchie, *President*
Woodmore Family Campground
Rindge, NH

Brandon Giuda, *Vice President*
Riverside Camping & RV Resort
Lancaster, NH

Carrie Teixeira-Corrado, *Treasurer*
Terrace Pines Campground
Center Ossipee, NH

Joe DiPrima, *Past President*
Cozy Pond Camping Resort
Webster, NH

DIRECTORS:
Laurie Bonica
Tamworth Camping Area
Tamworth, NH

Leo Goyette
Mascoma Lake Campground
Lebanon, NH

Nadine Goyette
Mascoma Lake Campground
Lebanon, NH

David Mankus
Lake Forest Resort
East Wakefield, NH

Kendra Neville
Sunset Park
Hampstead, NH

Lewis Poore
Mill Brook RV Park
Kingston, NH

Jason Sullivan
Beech Hill Campground & Cabins
Twin Mountain, NH

David Redfearn
Old Stage Campground
Madbury, NH



Jeremy Sprince, *Executive Director*

NH Campground Owners' Association, Epsom, NH | 603-736-5540 | www.nhlovescampers.com

The New Hampshire Campground Owners' Association would like to Thank the following Affiliate Members:

Anderson's Brochure Distribution Service
campwithandersons.com

Baystate Websites & Marketing LLC
baystatewebsites.com

Big Daddy's RV Sales + Service, LLC
bigdaddysrv.com

Bridge & Byron Printers
speedyprintingnh.com

Country Club Enterprises, LLC
ccegolfcars.com

Day's Firewood, LLC
daylogging.com

Granite Financial Partners
gfph.com

Irving Energy
irvingenergy.com

Kingston's Karts, LLC.
kingstonskarts.net

Leavitt Recreation + Hospitality Insurance
lrhinsurance.com

Marshall & Sterling Campground Insurance
campgroundandhospitalityinsure.com

Northeast Campground Brokers
necampgroundbrokers.com

Norway Savings Bank
norwaysavingsbank.com

Outer Reach Broadband
scsatelliteent.com

Payroll Management Inc.
payrollmgt.com

Pelland Advertising
pelland.com

SFC Engineering Partnership, Inc.
sfceng.com

Sigma Wifi
sigmawifi.com

Silver-Top Mfg. Co. Inc.
silver-top.com

Stag Hollow Mining
staghollowmining.com

Wilcor International
wilcor.net

To become an Affiliate Member, visit nhlovescampers.com/contact-us

New Hampshire Camping Vacation Rentals!

Cabins, Park Models, RVs, Yurts & More...

Many New Hampshire Campgrounds, Resorts, and RV Parks feature great rental units including: Cabins, Cottages, Lodges, Yurts, RVs and Park Models. In addition, they feature all the outdoor activities to make New Hampshire your most memorable vacation.

Discover a unique vacation destination in New Hampshire! Our spacious accommodations provide comfort and privacy at family-affordable rates, with recreational opportunities that surpass those of most hotels. Each of our member properties is individually owned and features a unique selection of amenities, as well as local and regional opportunities for fun family travel.

We are certain that the rental accommodations at one or more of these campgrounds/resorts is sure to be perfect for your next family vacation trip. On behalf of the New Hampshire Campground Owners' Association, please spend time traveling and staying with us this year in New Hampshire.



The following Campgrounds offer Rental Units:

White Mountains

Along the River Campground	16
Baker River Campground	17
Beach Camping Area	17
Country Bumpkins Campground & Cabins.	19
Crawford Notch Campground	19
Huttopia White Mountains	21
Lincoln/Woodstock KOA	22
Mountain Lake Campground	27
Saco River Family Camping.	28
Timberland Campground	29
Twin Mountain/Mt. Washington KOA	31
Twin River Campground & Cottages	31
White Birches Camping Park.	32

Dartmouth/Lake Sunapee

Crow's Nest Campground	36
Mascoma Lake Campground	37

Seacoast

Green Gate Campground	49
Old Stage Campground	50
Sea Coast Camping & RV Resort	51
Sunset Park Campground	51
Wakeda Campground	52

South Central/Merrimack

Calef Lake Camping Area	56
Cold Springs Camping Resort, Inc.	56
Keyser Pond Campground	59
Spacious Skies French Pond	60

Monadnock

Seven Maples Campground	66
Shir-Roy Camping Area	66
Swanzy Lake Camping Area	68

Lakes Region

Beaver Hollow Campground/RV Park	74
Chocorua Camping Village-KOA	74
Clearwater Campground	76
Long Island Bridge Campground	81
Meredith Woods 4-Season Camping Area	82
Silver Lake Park Campground & Cabins	83
Stafford/Lake Winnepesaukee South KOA	83
Tamworth Camping Area	84
Terrace Pines Campground.	84
Twin Tamarack Family Camping & RV Resort	84

Go Camping in New Hampshire to Connect, Explore, Relax and Discover.

Now more than ever, we are looking for ways to disconnect and escape from our every day lives. Find comfort in being outdoors and immerse yourself in the beauty of New Hampshire; every season brings splendor and opportunity to connect, explore, relax and discover.



Go Camping to Connect – Make memories around the campfire, on a hike, floating down the river, or simply sitting under the starry skies. Enjoy the simple pleasures of life with family and friends on a camping trip to your favorite spot!

Go Camping to Explore – Immerse yourself in New Hampshire's natural wonders outdoors and enjoy scenic waterfalls, forests, and mountains. Hike, bike, or ride on endless miles of trails. Take in a sporting event, have fun at a festival, or experience New Hampshire's rich history at a museum, covered bridge, or state park.

Go Camping to Relax – Nothing is more relaxing than sitting by the lake or pool with a good book, paddling down the river in a canoe or kayak, taking a walk down a trail to recharge, or hopping on a train to explore the scenery. Wind down at the end of the day by sitting around the campfire, telling stories and roasting marshmallows.

Go Camping to Discover – New Hampshire's seven regions all have something unique to offer. Spend your trip discovering the reasons why you should return to the Granite State to go camping year after year. Be sure to check out the Points of Interest and Things to Do section at the beginning of each region for up-to-date ways to discover New Hampshire on your next camping trip.

Trip Planning Tips

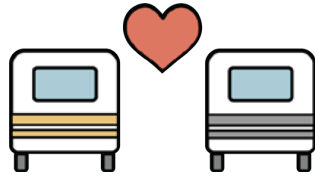
- Visit www.nhlovescampers.com for more information and to check out an interactive copy of the Camping Guide. You'll find direct links to our member and partner websites with contact information to book your trip.
- Visit New Hampshire's tourism website, www.visitnh.gov, for up-to-date events and activities as well as current travel and safety guidelines.
- Please remember to contact any campground or area attraction prior to your trip. They may provide important information regarding your visit.

YOUR GUIDE TO CAMPGROUND ETIQUETTE



OBSERVE CHECK IN/OUT TIMES

Arrive at or after check-in time and leave before check-out time.



RESPECT YOUR NEIGHBORS

Do not walk through other campsites and keep all items on your site.



BE MINDFUL OF YOUR NOISE LEVEL

Keep all noise at a decent level at all times.



OBSERVE QUIET TIMES

Keep noise level of talking, children and pets low and music off during posted quiet hours.



GO THE SPEED LIMIT

Observe the speed limit at all times and be aware of people, children and pets while driving.



MIND YOUR CAMPFIRE

Check to be sure that campfires are allowed and never leave it unattended.



KEEP A TIDY CAMPSITE

Pick up all food and garbage throughout the day and clean and organize site at end of the night.



KEEP ALL FACILITIES CLEAN

Pick up after yourself and report any spills or broken equipment immediately.



BE A RESPONSIBLE PET OWNER

Keep your pets leashed and in your control at all times and always pick up after your dog.



FOLLOW ALL CAMPGROUND RULES

Be aware of all campground rules to ensure that everyone enjoys their time and stays safe.



LET US KNOW OF ANY ISSUES SO WE CAN HELP

We are here to resolve any issues—do not leave the campground unhappy.

ENJOY YOUR STAY!

OUR NUMBER ONE PRIORITY IS TO ENSURE ALL CAMPERS HAVE A FUN, ENJOYABLE AND COMFORTABLE STAY.

This useful information was kindly developed and brought to you by
CampgroundViews.com



What are the different types of RVs?

Article by Kendra Clapp Olguin for Campspot

All right, brace yourself for a pretty long answer to this question. **There are a few different types of RV, and they are mostly divvied into these categories:**

- Class A Motorhomes
- Class B Motorhome
- Class C Motorhome
- Travel Trailer
- Fifth Wheel Trailer
- Pop-up Trailer
- Truck Camper
- Toy Hauler

CLASS A MOTORHOMES

Class A motorhomes are boxy, larger RVs that have the ability to tow a vehicle in the back. Most have “slide-outs” in which a portion of their sides expand for more space when parked.

Here’s an easy trick: all classes of “motorhomes” have, well, a motor in them. With these options, you choose whether you want to fuel up with gas or diesel. However, all of the other types of RVs require a tow vehicle to pull them. In these circumstances, pay attention to the amount of weight (GVWR) your vehicle can tow. If you do not have a vehicle that can pull the RV you are purchasing, then you’re going to have to purchase a tow vehicle as well.



CLASS B MOTORHOMES

The smallest option of all RVs, Class B motorhomes are campervans. You’ve probably heard of Vanlife, right? Campervans have made quite the comeback in the most recent years but have been around for a while. There are a variety of options on the market if you can live in a smaller space. A great thing about this size of RV is its ability to fit into all sorts of parks and campgrounds.



CLASS C MOTORHOMES

Although they are Class “C,” their size tends to be between Class A and Class B. In recent years, many RV companies have done a great job figuring out ways to fit all sorts of amenities into 19-23’ Class C options. Many have slideouts to accomplish this. Additionally, you can tow a vehicle with the Class C option.



FIFTH-WHEEL TRAILER

Fifth-wheels tend to be large and boxy like Class A's, but pickup trucks tow them like many travel trailers. You can identify fifth-wheels by their larger size and living space extending over the pickup truck bed, usually a "second story" bedroom within the RV.

If you're comfortable with towing big rigs, have a big truck, and want your RV to feel like a residential home, this option might be best for you. This category of RVs provides amenities like multiple full baths, a washing machine, and a fuller, residential-style kitchen with an island. In addition, they often have slideouts to expand their luxurious living spaces. Fifth-wheels are often cottages people park at a specific location for an extended time.



POP-UP TRAILER

The most cost-effective of the bunch, pop-up trailers are expandable rigs with "soft walls" that expand up and out when parked and set up. They are the lightest of RVs, allowing a wide range of vehicles able to tow them. Not quite as "glamorous" as other options, they still provide a great camping experience. Their lightweight nature and smaller size allow them to manage rough terrain and fit into tighter spaces. They are the perfect fit for people looking to use them during the summer or in mild climates.



TRUCK CAMPER

Truck campers snugly fit on top of a pickup truck bed. This style is often chosen by those that like to dry-camp, move around often, and don't mind the tight living quarters. They are less expensive than other options; however, you are not getting the amenities you might enjoy otherwise. They are, however, easy to maneuver, and their lighter weight means fewer trips to the gas pump.



TOY HAULERS

Toy haulers are fifth-wheel trailers or travel trailers with the ability to stow away a "toy," like an ATV, motorcycle, golf cart, scooters, or other types of fun vehicles. This option is great for people who need space to tow adventure gear. To spot a toy hauler, look for hinges on the bumper that allow the back to open up.



Campspot is a free online marketplace for premier RV resorts, family campgrounds, cabins, glamping options, and more. Book over 1,200 campground instantly with their lowest price guarantee.

white mountains region



Legendary attractions, stunning mountain peaks, endless recreational opportunities, and breathtaking natural beauty awaits you in the White Mountains.

The White Mountains region is a hiker's paradise with opportunity to explore 800,000 acres of the White Mountain National Forest. Conquer the Northeast's tallest peak, Mount Washington, or one of the other 48 peaks of 4,000 feet or higher that scatter across the region. There are enough trails to suit all ages and abilities with many trails open year-round.

If you prefer to soak in the views another way, the White Mountains are also home to the historic Mt. Washington Auto Road and Mt. Washington Cog Railway where you can take in the scenery from your car or train. Tour the mountaintops in gondolas, aerial tramways, or chairlifts and take in the exceptional panoramic views of the region from your seat.

Winter in the White Mountains is especially blissful with a number of ski resorts to choose from; Bretton Woods, Cannon Mountain, Loon Mountain, and Wildcat just to name a few. Winter sports enthusiasts can take part in downhill or cross-country skiing, snowboarding, snowshoeing, ice skating, or snowmobiling then warm up at one of the many cozy, slope side restaurants nearby.

If you are a summer or fall visitor, take a ride along 34 miles of the Kancamagus highway, locally known as the "Kanc", where you can enjoy cooling off among the natural water slides and swimming holes. Some other refreshing stops include Otter Rocks and Lower Falls where you can take a dip in the water or enjoy a picnic lunch alongside. The Saco and Pemigewasset rivers flow throughout the region which allow plenty of opportunity for kayaking, tubing, canoeing, swimming, or fishing.

The White Mountain Region is an excellent spot for family trips. Area attractions range from Storyland and Santa's Village to the Polar Caves Park and Clark's Bears. For those who like to shop, the region offers some of the best tax-free shopping, microbreweries, and restaurants.

Points of Interest:

- Lost River Gorge and Boulder Caves (North Woodstock)
- Chutters (Littleton)
- The Flume Gorge (Franconia)
- Conway Scenic Railroad (North Conway)
- Zeb's General Store (North Conway)
- Diana's Bath (Bartlett)
- Hobo Railroad (Lincoln)
- Whale's Tale Waterpark (Lincoln)

*For more info on the
White Mountains*

Franconia Notch Regional Chamber of Commerce
603-823-5661 • www.franconianotch.org

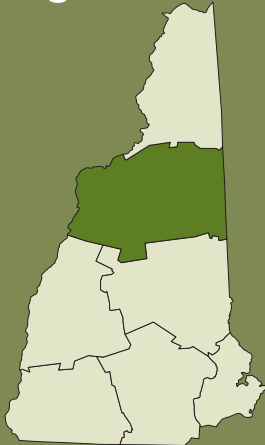
Western White Mountains Chamber of Commerce
603-745-6621 • www.westernwhitemtns.com

Littleton Area Chamber of Commerce
603-444-6561 • www.littletonareachamber.com

Mt Washington Valley Chamber of Commerce
1-800-367-3364 • www.visitmwv.com

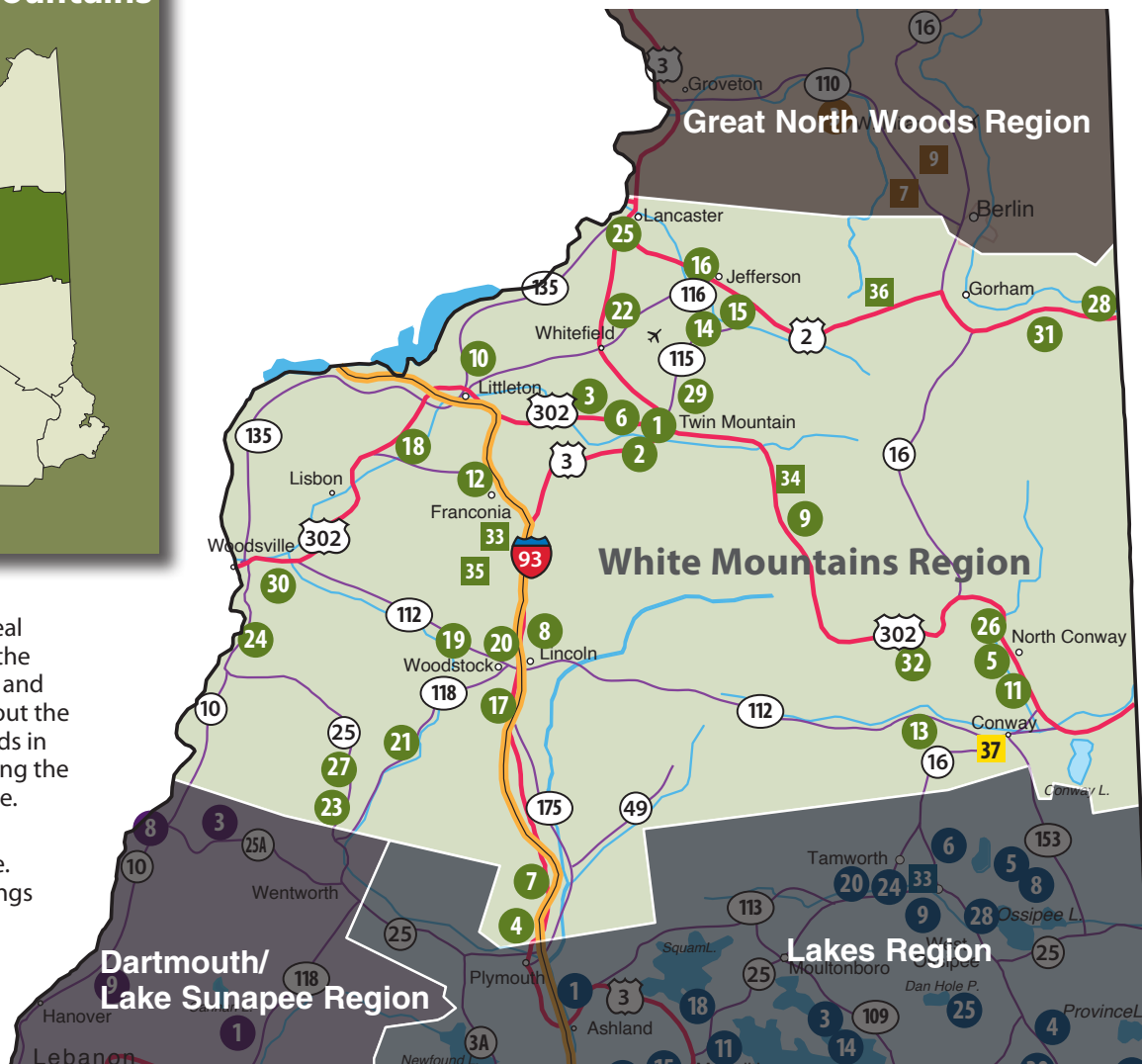
White Mountain Attractions Visitor Center
1-800-FIND-MTS • www.VisitWhiteMountains.com

white mountains region



Notes:

- Pick your ideal location on the Region Map and then check out the Campgrounds in that area using the number code.
- Locators are approximate. Refer to listings for more accurate locations.



white mountains region private & state park campgrounds

- 1 Along the River
- 2 Ammonoosuc
- 3 Apple Hill
- 4 Baker River
- 5 Beach Camping Area
- 6 Beech Hill
- 7 Branch Brook
- 8 Country Bumpkins
- 9 Crawford Notch
- 10 Crazy Horse
- 11 Eastern Slope
- 12 Fransted
- 13 Huttopia White Mountains
- 14 Israel River
- 15 Jefferson Campground
- 16 Lantern Resort
- 17 Lincoln/Woodstock KOA

- 18 Littleton/Franconia Notch KOA
- 19 Lost River Valley
- 20 Maple Haven
- 21 Moose Hillock
- 22 Mountain Lake
- 23 Pine Haven
- 24 River Meadow
- 25 Riverside Camping
- 26 Saco River
- 27 Scenic View
- 28 Timberland
- 29 Twin Mtn/Mt Wash. KOA
- 30 Twin River
- 31 White Birches
- 32 Yogi Bear's Jellystone Park™ Camp Resort

State Parks

- 33 Cannon Mountain
- 34 Dry River
- 35 Lafayette
- 36 Moose Brook

RV Sales and Service

- 37 Camping World

Note: When making your camping reservation, be sure to mention that you found your campground in the *2022 New Hampshire Camping Guide!*

For Rates & Reservations, please call the campground or visit the campground's website.

white mountains private & state park campgrounds		Total No. of Sites	Max RV Length	Hookups W/E/S	Max Amps	Dumping Station	LP Gas/ Metered (M)	Seasonal Sites	Tenting	Rental Units	Pets (leashed) (P) / Dog Park (DP)	WiFi (W) / Cable (C)	Laundry	Store	Group Area	Rec Hall (R) / Pavilion (P)	Playground	Swimming	Boating / Water Sports	Marina / Boat Launch	Fishing	Hiking Trails	Bike Trails	ATV Trails	SEASON DATES		
1	Along the River	61	45	•	50		•	•	C/T	P	W		•		R	•	P/N			<5	<5	<5			5/20-10/10		
2	Ammonoosuc	114	45	•	30	•	•	•		P	W	•	<5		•	•	P	<10	<10	<10	<5	<10			5/20-10/16 Winter: 11/12-3/12		
3	Apple Hill	68	40	•		•	•	•	C	P	W	•	•	•	•	•	N	<10		<10					4 Season		
4	Baker River	62	45	•	50	•	<5	•	•&H	T	P		<5	•	•	•	N	•	•	•	•	•	<10		5/26-10/10		
5	Beach Camping Area	120	45	•	50	•	•	•	•&H	P	W	•	•		P	•	N	•	<5	•	•	•	<5		5/15-10/17		
6	Beech Hill	142	45	•	50	•	•	•	•&H	T/C	P	W/C	•	•	•	R	•	P/N		<10	<5	<5	<5		5/20-10/10		
7	Branch Brook	189		•		•	•	•	•	P	W/C	•	•	•	•	•	P/N	•		•	•				4 Season		
8	Country Bumpkins	52	40	•	50	•	•	•	•&H	T/G	P	W	•	•	•	•	N	<5	<5	<5	<5	<5	<5		5/30-10/10		
9	Crawford Notch	108	26		30	•			•&H	C/Y	P		•	•	•		N	<10		•	<5	<10			5/15-10/15		
10	Crazy Horse	175	50	•	50	•	•	•	•&H	P	W/C	•	•	•	P	•	P	<5	<5	<5	<5	<10	<5		5/13-10/10		
11	Eastern Slope	230	80	•	50	•	•	•	•&H	C	P	W/C	•	•	•	R/P	•	P	•	<5	•	<5	<5		5/15-10/15		
12	Fransted	95	42	•	50	•	•	•	•	P	W/C	•	•	•	P	•	N	<5	<5	•	•	•			5/15-10/4		
13	Huttopia White Mountains	97							•	C	P	W	•		R	•	P/N	•		•	<5	<10			5/15-10/18		
14	Israel River	125	40	•	50	•	•	•	•	T	P	W	•	•		R	•	P/N	<10	<10	•	<5	•		5/1-10/15 10/16-4/1		
15	Jefferson Campground	83	50	•	50	•	•	•	•&H		P	W	•	•		•	P	<10	<10	<5	<5	<5	<10		5/13-10/16		
16	Lantern Resort	91	60	•	50	•	•	•	•	M/T	P	W	•	•		P	•	P				<5			5/27-10/10		
17	Lincoln/Woodstock KOA	138	60	•	50	•	•	•	•&H	C	P/DP	W	•	•	•	P	•	P/N	<10	<10	•	•	<10		4/29 - 10/16		
18	Littleton/Franconia Notch KOA	67	93	•	30	•	•	•	•&H	C	P/DP	W/C	•	•	•	P	•	P/N	<5		•	<5	<5	<5		5/1-10/17	
19	Lost River Valley	178	32	•	50	•	•	•	•&H	C	P		•	•	•	R/P	•	N	•	<5	•	•	•	<10		5/1-10/20	
20	Maple Haven	90	40	•	50	•	<5		•&H	C	P	W	<5	•		•	N			<5	<5	<5			5/27-10/10		
21	Moose Hillock	276	50	•	50	•	•	•	•&H	C	P	W/C	•	•		R	•	P/N	<5	<10	•	•	•	<5		5/13-10/16	
22	Mountain Lake	100	45	•	50	•	•	•	•	C/E/Y	P/DP	W/C	•	•		R	•	P/N	•		<5	<5				5/15-10/15	
23	Pine Haven	119	40	•	50	•	•	•	•&H	T	P/DP	W/C	•	•	•	P	•	P/N		<5	•	<5	<5	<5		5/15-10/14	
24	River Meadow	123	45	•	50	•	•	•	•	C	P	W/C	•	•		P	•	P	•	<5	•	<5	<5	<5		5/1-10/15	
25	Riverside Camping	104	Any	•	50	•	•	•	•&H	T	P	W	•	<5		P	•	P/N	•	•	•	•	•	<5		5/14-10/13	
26	Saco River	270	45	•	50	•	•	•	•	P/DP	W/C	•	•			P	•	P/N	•	<5	•	•	<5			5/7-10/13	
27	Scenic View	94	40	•	50	•	•	•	•	T/C	P	W/C	•	•		R/P	•	P/N	<5	<5	•	<5	<5	•		5/13-10/10	
28	Timberland	96	45	•	50	•	•	•	•&H	T/C	P	W/C	•	•		R/P	•	P/N	<10		•	•	•	<10		5/7-10/11	
29	Twin Mtn/ Mt Washington KOA	105	90	•	50	•	•	•	•	C	P/DP	W/C	•	•	•	P	•	P	<5	<5	<5	<5	<5	<10		5/7-10/11	
30	Twin River	90	45	•	50	•	•	•	•	C/G	P	W/C	•	•	•	R/P	•	P/N	<5	<5	•	<5	•	•		5/1-10/15	
31	White Birches	110	45	•	50	•	•	•	•&H	T/C	P	W	•	•		R/P	•	P/N	•	•	•	•	•	<5		5/5-10/25	
32	Yogi Bear's Jellystone Park™	247	50	•	50	•	•	•	•&H	C	P/DP	W	•	•	•	P	•	P/N	•		•	<5	•			5/16-10/17	
STATE PARKS																											
33	Cannon Mountain	7	40	•	30	•	<10			P		<10	<10			•	N	•	<5	•	•					4 Season	
34	Dry River	39	40						•	P			<10								•	•					May-October
35	Lafayette	97	25				<10		•			<10	•			•	•	N	<10		<10	•					4 Season
36	Moose Brook	59	40				<10		•	P		<10	•			•	•	N			•	•	•				May-October

Seasonal rental only • = Onsite <5 = Located less than 5 miles from campground <10 = Located less than 10 miles from campground

P=Pool, N=Natural, A=Tent Cabin, C=Cabin, E=Teepee, G=Cottage, TH= Tiny House, H= Hammock Tenting, M=Motel, T=Trailer, Y=Yurt

1 Along the River Campground

373 Route 302 West • Twin Mountain, NH 03595 • (603) 846-1026
stay@alongtheriverNH.com • www.alongtheriverNH.com

Ideally located on the Ammonoosuc River between Crawford and Franconia notches. We are in hiker's paradise and centrally located to many family attractions.

Directions We are on Route 302, 0.7 miles west of the intersection of Rte. 3 and Rte. 302 in the village of Twin Mountain (Carroll), NH. From the south, take I-93 north to exit 35, follow to the junction of Rte. 302 then turn left (west on Rte. 302). The campground is .07 miles on the left. From the north, take I-93 south to exit 40, turn right onto Rte. 302 west. The campground is 10 miles on the right.

Amenities Seasonal and extended stay (week or more) RV sites in sun or shade 30 & 50 amp electric, water, sewer, Wi-Fi, fire pit, and picnic tables. We have 14 river front and 6 primitive tent sites, 6 cabins, and a rental trailer. Quiet hours are from 10 pm to 8 am. No large groups or parties. We have a riverside picnic area. Cool off in the clean in-ground pool or wade, fish, sit, or tube in the river (depends on water level). We are dog friendly, must be leashed (off leash in the river) and cleaned up after. No barkers, biters, or aggressive dogs allowed. Bath houses are clean with hot showers. We also have a park and playground area. There is an on-site store with ice, firewood, tees and sweatshirts, camping blankets, convenience items, and local information. Summer season mid-May to early October. Winter season mid-November to March. Direct snowmobile trail access! Check website for information and BOOK ONLINE YEAR-ROUND.

2 Ammonoosuc Campground

149 US Route 3, Twin Mountain, NH 03595 • (603) 846-5527
ammonoosuccg@twc.com • www.ammonoosuccampground.com

Directions I-93 Exit 35 continue on Route 3N. Approximately 1/4 mile south of Junction Route 3 & 302.

Amenities All 110 sites are wooded and all tent sites have shelter, tables and fireplaces. We have a dump station, laundry, modern facilities, playground, large pool w/ ADA, Wi-Fi, pool lift available, and pets must be on a leash. In the winter we have heated restrooms and direct access to groomed snowmobile trail systems.

SEE AD BELOW

3 Apple Hill Campground

647 Maple Street, Bethlehem, NH 03574 • (603) 869-2238
applehill@roadrunner.com • www.applehillcamping.com

Directions I-93 Exit 40 right onto Route 302E for 3 miles to center of Bethlehem, turn left onto Rte. 142N 1 mi, entrance on left

Amenities All 68 sites wooded, tent sites, pull through sites (3-way hookups), group area, modern facilities, tables and fireplaces, wood, camp store, LP gas (metered), recreation room, pond swimming, playground, Winter: heated restrooms, XC skiing & snowmobiling from campground

Seasons of Operation Year round, closed April 1 - May 15

4 Baker River Campground

56 Campground Road, Rumney, NH 03266 • (603) 786-9707
bakerriver@bakerrivercampground.com • www.bakerrivercampground.com

Nestled on the beautiful Baker River and centrally located for easy access to both White Mountains and Lakes Region attractions

Directions From the North/South: Interstate 93 to Exit 26 (Route 25). Follow Route 25 for 2.5 miles and turn right on Smith Bridge Road (just before Sanctuary sign). Follow for 2.6 miles (becomes Quincy Road). Turn left on Mountain View Drive and then turn slight left on Campground Road.

Amenities A small, quiet, family campground offering 62 campsites including basic tent and RV sites with hookups. Swimming, tubing, and kayaking right from the beach as well as volleyball, horseshoes, playground, dump station, and fishing on site with modern facilities. Cell service for most providers. Pets on leash with breed restrictions.

5 Beach Camping Area

776 White Mountain Hwy, Conway, NH 03860 • (603) 447-2723
beachcampground@gmail.com • www.beachcampground.com

Swim in the crystal-clear waters of the Saco River. A 1/2 mile of riverfront awaits your lawn chair or blanket at The Beach Family Campground.

Directions 1 1/2 miles north of Conway on Route 16

Amenities 120 large shady riverfront sites, all with 3-way hookups, most 30/20 amp, some 50 amp, free hi speed fiber optic wireless internet, picnic tables and fire pits, large beach, swimming, fishing, canoeing, playground, store, ice, wood, laundry, LP gas (metered), dump station, modern facilities. Outlet shopping, grocery stores less than a mile away. PETS ON LEASH (\$), 49th year.

CAMPING ETIQUETTE FOR PETS



1. **Do Not Allow** pets to roam freely around the campground.
2. **Do Not Allow** pets to go out early in the a.m. to do their duty on your neighbor's site or worse yet on their equipment.
3. **Do Not** leave pets unattended on your site, which causes them to bark and whine disturbing fellow campers.
4. **Do** pick up after your pet.
5. **Do Not Bring** pets to beach and pool area.

SEE OUR LISTING ABOVE

Great Family Camping

Ammonoosuc Campground

603-846-5527
Twin Mountain, NH
www.ammonoosuccampground.com

SUMMER

- May 15 - Oct. 15
- Swimming Pool
- Shaded Sites
- Minutes From Attractions

WINTER (Seasonal Only)

- Nov. 15 - March 15
- Snowmobile Trails
- Heated Rest Room
- Office Hours: 9am-9pm

Where you want to be in the White Mountains...
CLOSE to Everything!!!

PROPANE SAFETY AT CAMPGROUNDS

Information provided by the NATIONAL LP-GAS ASSOCIATION

- If an RV has been idle and unused for some time, make some safety checks before using the LP-gas appliances.
- Check the entire vehicle, especially the propane system, for possible tampering. Make sure the propane tanks are properly secured. If the cylinders are not mounted on the vehicle, it is recommended that they be placed on level ground, on a firm foundation.
- Check all vents (including the regulator vent) and combustion air intakes to make sure they are clear, and contain no restrictions such as foreign matter, bird nests, mouse nests, or mud-dauber wasp structures.
- Clean away any debris from around burners and pilot lights such as burnt match sticks, bits of food, etc.
- Before turning on the gas at the tanks, be sure all appliance valves are turned **OFF**, and check to determine which pilot lights must be lit. After the gas has been turned on, be sure all pilots are lit.
- As a precaution to determine if any leaks have developed, give your RV a "sniff" test, do a soap bubble test at all connections, or contact your local LP-gas supplier to perform a pressure test on your system.

6 Beech Hill Campground & Cabins



Enjoy our heated indoor pool, regardless of the weather!

970 Route 302 West, Twin Mountain, NH 03595 • (603) 846-5521
camping@beechhill.com • www.beechhill.com

A quiet family campground located in the heart of the beautiful White Mountain Region and surrounded by over 1,000 square miles of forest. It can offer the camper seclusion but is still convenient to all area attractions, including various hiking trails for all ages and skill sets. Whether a camper wants to relax and enjoy the onsite amenities or go off and experience the wonderful area! Come camp with us, there's something for everyone!

Directions 1.8 miles west of intersection of US Route 3 and US Route 302 on Route 302

Amenities 142 wooded sites, secluded tent sites, water/electric sites, 3-way hookup sites w/cable some with 50-amp, cabin rentals (sorry, no pets in cabins). Enjoy our indoor heated pool, regardless of the weather! Game room, playground, laundry, free hot showers, metered propane, firewood, ice, and groceries. RV camp supplies in our store and leashed pets are allowed in the campground. Free Wi-Fi available. Giant chess and checkers, basketball, volleyball, horseshoes, bocci, and shuffleboard.

SEE AD BELOW

7 Branch Brook Campground

97 Branch Brook Road, Campton, NH 03223 • (603) 726-7001
reservations@branchbrooknh.com • www.campnh.com

Branch Brook pulls out all of the stops when it comes to creating a fun family atmosphere. We host a variety of activities and entertainment for all ages on a beautiful riverfront property. There is always something to do! Family memories are created here because we put the FUN in camping!

Directions Rte. 93 to exit 28, Rte. 49 West about 1 mile on right

Amenities 155 acres, 189 sites, full service, handicap friendly, TF, wtr/elec/sewer/cable hookups, 20/30/50-amp, prim tent sites, wireless hot spot, rec hall, free hot showers, arcade, ST, LA, LP, nature trails, swimming (river and multi feature play pool), tubing, fishing, canoe and kayak rentals, activities.

SHOP LOCAL!

Your source for authentic NH products



nhmade.com

SEE OUR LISTING ABOVE

BEECH HILL

CAMPGROUND & CABINS

A Family Campground



- Central to White Mountain Attractions
- Large Secluded Sites (Wooded Campground)
- Heated Indoor Pool
- 50 amp sites



Propane • Laundry • Store & Gift Shop • Wi-Fi Available • Full Hook-Up Sites Include Cable
Open mid May thru mid October • Weekly, Monthly & Seasonal Rates



(603) 846-5521

PO Box 129 Twin Mountain, NH 03595
Email: camping@beechhill.com www.beechhill.com



Crawford Notch Campground

Scenic camping on the Saco River
In the Heart of the White Mountains

Opening mid-May
to mid-October

General Store, Modern Bath
Houses, Nature Trails for
walking/biking, River Tubing

- Some RV sites with water/electric



- Wooded, secluded
- Natural tenting



- Camping cabins
- Yurts



603-374-2779 • 1138 US RT 302, Hart's Location, NH 03812 • WWW.CRAWFORDNOTCH.COM

8 Country Bumpkins Campground & Cabins

218 US Route 3, Lincoln, NH 03251 • (603) 745-8837
info@countrybumpkins.com • www.countrybumpkins.com
Country Bumpkins Campground is dedicated to providing clean, comfortable, and family-friendly accommodations in the heart of the beautiful White Mountains. Great location near Franconia Notch State Park and all the attractions of the White Mountains. Within a mile of Whales Tails water park and Clark's Trading Post. Situated on the junction of Pemi River and Harvard Brook with a duck pond in the center.

Directions From US 93: Take Exit 33, Route 3 South, entrance is 1/2 mile on left (Country Bumpkins Campground Road). From VT: 112E to the light in North Woodstock. Take a left onto 3 North. We are 2 miles up on your right. From Maine: Take 112W to the 1st traffic light in Lincoln, take a right to end, right onto 3 North, 1/2 mile up on right. 218 DW Hwy.

Amenities We have 6 well-equipped cottages, 1 travel trailer rental, 1 rustic cabin, and a campground with 45 sites for both tent and RVs. We can accommodate larger campers (40') on some sites with full hookup 30/50 amp. Some RV sites are water and electric only (30 amp). We have excellent Wi-Fi throughout campground allowing streaming from anywhere. Tent sites are all riverfront. We have a playground, game room, small laundry, LP gas fill station, bathhouse with free hot showers, and a river for fishing and wading. Pets are allowed on a leash. Reservations required. Memorial Day to Columbus Day.

9 Crawford Notch Campground



1138 US Route 302, Hart's Location, NH 03812 • (603) 374-2779
camp@crawfordnotch.com • www.crawfordnotchcamping.com
Directions 7 mi. northwest of Bartlett, 15 mi. southeast of Twin Mountain
Amenities Riverfront camping, 1 mile on the Saco River, 100 acres of secluded and wooded camping, 94 sites, some with wtr. and/or elect., some carry-in/carry-out, 10 camping cabins, 2 yurts, all with picnic tables and fire pits, 60 acres of hiking/biking nature trails, river tubing/wading, fishing, modern bath houses, laundry, dump station, general store with all the basics, pet friendly.
SEE AD ABOVE

10 Crazy Horse Family Campground

788 Hilltop Road, Littleton, NH 03561 • (603) 444-2204
mail@crazyhorsenh.com • www.crazyhorsenh.com

Crazy Horse Family Campground is a 4-season campground nestled in the White Mountains. There is something for everyone, from planned weekend activities for kids, Corn Hole & Horseshoe Tournaments for adults, lake access with your kayak. Pet Friendly! We have the perfect spot for everyone! Come enjoy your slice of Heaven!

Directions 2 ½ miles off I-93 Exit 43. Right off ramp, 1st right on to St. Johnsbury Rd, right on to Hilltop Road, 2 miles down on right.

Amenities 175 forested and open sites. Sparkling clean facilities include: spacious, big rig, full hook up sites with 30/50-amp service and cable; wooded tent and pop-up sites with water/electric; and group sites. Tent area and wifi.

11 Eastern Slope Camping Area

584 White Mountain Highway, Conway, NH 03818 • (603) 447-5092
info@easternslopecamping.com • www.easternslopecamping.com

The perfect family camping destination in the North Conway area, so close to all of the region's finest family attractions, restaurants, hiking and bicycling trails, and tax-free outlet shopping.

Directions Rte 16 in Conway, NH, across from Banner's Restaurant, next to Leavitt's Bakery. 2 miles South of Settler's Green Outlets, 2 miles North of the junction of Rte. 16 & Rte. 112. Big yellow sign! Portsmouth & Portland 65 miles.

Amenities 230 sites on 36 acres, 48 pull-thru sites. Over 100 full hook-up sites with cable. We accommodate big rigs, class A, class C, travel trailers, pop ups, travel vans, and tents. All sites have fire rings, picnic tables, water, and electric. Most sites have wooden canopies over the picnic tables. Family-oriented, free wi-fi, canoe and kayak rentals, and a shuttle. Cozy camping cabins, fishing, swimming, game room, recreation hall, waterfront area, outdoor grills available, heated outdoor pool, playground, riverfront access, hayrides, make your own sundaes, kids activities, and themed weekends.

SEE AD BELOW

12 Fransted Family Campground and RV Park

974 Profile Road, Franconia, NH 03580 • (603) 823-5675
info@franstedcampground.com • www.franstedcampground.com

Fransted...Where memories are made. Come experience pristine camping with our river at your feet and the scenic White Mountains as your backdrop. A friendly, peaceful campground just minutes from Franconia Notch where you will find the best hiking and White Mountain attractions in NH. We offer five different types of campsites for your camping pleasure.

Directions NB I-93 thru Franconia Notch Exit 37, left off ramp, left on Rte 18 (S), entrance 1500' on right. SB I-93, Exit 38 right off the ramp, left Route 18 (S), entrance 1.5 miles on right

Amenities 95 Sites - Wooded and river front tent sites some w/water and electric. Trailer sites, 30/50-amp service, up to 42ft, full hookups, cable TV. Free WiFi, modern bathhouses, store, laundry, LP, planned events/activity tent, hiking, fishing, swimming/tubing, mini-golf, recreation field, volleyball, basketball, playground, pavilion, pets on leash

Photo courtesy of Lois Stevens



SEE OUR LISTING ABOVE



NEW HAMPSHIRE'S WHITE MOUNTAINS

Eastern Slope Camping Area

CAMPING ON THE SACO RIVER

Leisurely paddling down the crystal clear waters of the Saco River, occasionally stopping at the many sandy beaches for a picnic and a swim or to enjoy the natural beauty of the location ... nothing could be more relaxing and yet still fun for the whole family!

Situated right on the banks of the Saco, Eastern Slope Camping Area is the answer to all of your vacation needs, offering the perfect family camping destination in the North Conway area. We offer the closest possible location to all of the region's finest family attractions and activities, including famous maker factory outlets, providing our guests with the ideal opportunity to see and do it all, without spending hours behind the wheel. We are open from mid-May to early November.

**Over 200 Spacious RV and Tent Sites • Cozy Cedar Cabins
Brand New Seasonal Sites • 50 Amp Electric • Pull-Thru Sites
Waterfront Sites • Cable TV • Unlimited FREE Wi-Fi Access
Canoe, Kayak & Boat Rentals with Excursions & Shuttles
Two Beaches • Heated Swimming Pool • Playground • Nightly Hayrides
Softball • Horseshoes • Rec Hall • Store • Dump Station**



584 White Mountain Highway (Route 16), Conway, NH 03818 • (603) 447-5092

www.EasternSlopeCamping.com

13 Huttopia White Mountains



57 Pine Knoll Road, Albany, NH 03818 • (603) 447-3131
whitemountains@huttopia.com • www.huttopia.com

Discover nature as you've never experienced it before. Huttopia, a French glamping brand, invites you to relax in comfortable tents and cabins surrounded by trees at its White Mountains location. Bordered by a lake, the resort is equipped with a heated swimming pool, an Airstream food truck and many sports facilities that will provide activities for friends and families alike. Enjoy the outdoors "à la française", with a cup of espresso or a glass of wine."

Directions By Route 16, between Conway and Chocorua. A Huttopia totem is located at the entrance of the resort

Amenities WiFi, store, pets allowed (leashed), group area, tenting, rec hall/game room, rental units - cabin, playground, swimming pool, swimming natural, boating/canoeing, fishing. Sorry, no RVs.

14 Israel River Campground



111 Israels River Road, Jefferson, NH 03583 • (603) 586-7977
camping@israelrivercampground.com • www.israelrivercampground.com

Discover the natural beauty New Hampshire has to offer at Israel River Campground. Start your day with spectacular views of the Presidential Mountain Range and the Mount Washington Observatory. Swim or fish in the river, relax by the pool, or play a game or horseshoes. Family relaxation and fun is what we are all about. Whether you have a tent or a camper, book your site today, or stake your claim for the season. Isn't it time to get away from it all?

Directions 8 miles from Route 3, 2½ miles from Route 2

Amenities 125 grassy tent and RV sites with water/electric/sewer, all sites are mostly 30-amp service but some are 50 amp. We have fireplaces, a pool, camp store, laundry, recreation hall, new playground, horseshoes, fishing, hunting, and hiking trails. Wi-Fi is limited to the rec hall building only, it is not throughout the whole campground.

15 Jefferson Campground

Close to all White Mountain attractions



1468 Presidential Highway, Jefferson, NH 03583 • (603) 586-4510
info@jeffersoncampground.com • www.jeffersoncampground.com
Amazing mountain views with great Wi-Fi! Only minutes away from Santa's Village and close to all the White Mountain attractions.

Directions From Interstate 93, take US -302 to NH-115 N, turn left onto US-2 W, and in about a half a mile Jefferson Campground is on the left.

Amenities 84 sites including full hook-ups, water/electric, and tent area with picnic tables and fire rings, pool, playground, laundry, camp store, and LP gas.

SEE AD BELOW

16 Lantern Resort (The)

571 Presidential Highway, Jefferson, NH 03583 • (603) 586-7151
info@thelanternresort.com • www.thelanternresort.com



The Lantern Campground is set in the meadows and among the trees. Relax and enjoy a fun, family place with nightly activities right in the heart of the White Mountains.

Directions 4 ½ miles west of Route 115, 6 miles east of Route 3

Amenities 91 large, grassy sites, 3-way and 2-way hookups plus tenting area, many large pull-thru sites with full hookups, 50-amp, dump station, modern facilities, 2 heated pools, kiddie pool, playground, laundry, video arcade and camp store, pavilion, family activities night, and free Wi-Fi.

SEE OUR LISTING ABOVE

Considered the most scenic campground
in New Hampshire!



Nestled in the White Mountains only minutes away from your next adventure whether it's hiking, biking, ATVing, swimming, canoeing, horseback riding, fishing, or some family fun at Santa's Village.

Come enjoy New England's most beautiful scenery.

Take a break from traffic and stress, and let time stand still at Jefferson Campground. We offer entertainment most weekends.

1468 Presidential Highway (Route 2) Jefferson, NH 03583
(603) 586-4510

New Hampshire *Loves* Campers®

17 Lincoln/Woodstock KOA Campground



1000 East Side Road, Woodstock, NH 03293
(603) 745-8008 • (800) 562-9736

bbkoa1@roadrunner.com • koa.com/campgrounds/woodstock

51 years of amazing camping experiences, where our customers soon become our friends. Our award-winning park has been noted as "A Diamond in the Woods". 100 Acres of Fun!

Directions Exit 31 to Eastside Road (Rt 175) South 2 Miles

Amenities Tent in the wilderness or on a grassy site, some perfect for hammock camping. RVer's choose pull-thru or back-in sites offering 2,3-, or 4-way hook-ups, some offering patios, patio furniture, a Webber gas grill, and a log swing or special seating option. Our soft rugged campers will appreciate our selection of cabins; Deluxe Cabins, a Tree Cabin, and a "Couples" Cabin which offers many cozy features. Children and adults will want to explore the many "free spirit" activities we offer. We are a pet-friendly park. Check out our Kamp K9 dog park and kennels. Groups are welcome; inquire about our function tent for your next gathering. Pool, Wi-Fi, fire truck rides, water slip n slide, jump pad, disc golf, on site mini golf, fishing pond (no license required), walking trail to the river and pond, and multiple sports equipment and games are available.

SEE AD BELOW

18 Littleton/Franconia Notch KOA

2154 Route 302, Libson, NH 03585 • (603) 838-5525 • 800-562-5836

littleton@koa.com • www.littletonkoa.com

Directions Route 93 exit 42 then west on Route 302, 5 miles; Route 91 exit 17 then east on Route 302, 17 miles

Amenities Riverside camping, tent sites, large pull-thru sites, 4-way hookups, 20/30/50-amp service, tables & firepits, Camping Kabins, cabins with bathrooms, Pancake breakfasts (Saturdays), cable, modern facilities, heated pool, game room, WiFi, campstore, playground, great people, fun times.

SEE AD ON PAGE 30



Image courtesy of Chelsie Lent

**Experience Camping.
Get Outdoors.
Feel Real.**

CampNCA.com
Over 500 campgrounds to enjoy
in NH & across the northeast

SEE LISTING ABOVE



Lincoln/Woodstock KOA

Enjoy 100 acres of fun with our pool, Jump Pad, water slip 'n slide, fun bike rentals, mini golf, fire truck rides, and more! Spacious RV sites, cabin rentals, as well as large wilderness tent sites are available.

Close proximity to:

- Hiking, Biking & Walking Trails
- Kayak, Canoe & ATV Rentals
- Moose Tours, Ziplines, Glacial Caves
- Golf Courses, Scenic Byways
- Horse Back Riding, Rock Climbing











We are easy to get to and you won't want to leave!

I-93, Exit 31, 2 miles south on East Side Road (Route 175), Woodstock, NH • bbkoa1@roadrunner.com • 800-562-9736

NEW HAMPSHIRE'S WHITE MOUNTAINS



TAKE A TRAIN RIDE

The **Conway Scenic** and **Hobo Railroads** offer scenic excursions along the river and through the valley. The **Mt. Washington Cog Railway** offers rides to the top of Mount Washington, New England's highest peak. At **Clark's Bears**, ride across the world's only Howe-Truss railroad covered bridge.



FAMILY THEME PARKS

At **Santa's Village** and **Story Land** visit with Santa and his reindeer or Cinderella at her Castle, ride a roaring roller coaster and at **Whale's Tale Water Park** cool off down a winding slide, the Lazy River or Wave Pool.



LEAVE THE CAR BEHIND

Enjoy spectacular views from above tree-line on the **Mt. Washington Auto Road**. Make a quick ascent for panoramic vistas, summit dining or walking trails on the **Cannon Mountain Aerial Tramway**, **Wildcat Mountain** or **Loon Mountain Resort** Gondolas.

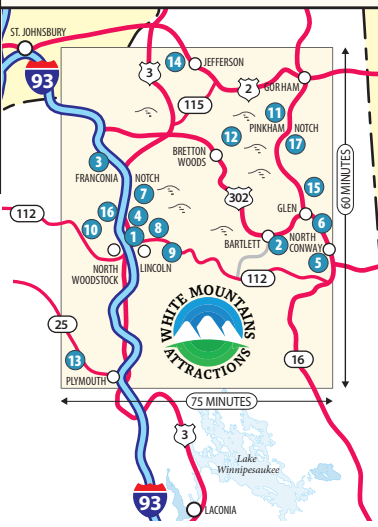


DISCOVER NATURE

At **The Flume Gorge**, discover Franconia Notch through a free 20 minute High Definition DVD about the area. Enjoy scenic nature walks, stroll along wooden boardwalks and marvel at glacial gorges and boulder caves at **Lost River Gorge** and **Polar Caves Park**.

#whitemountains

- White Mountains Attractions**
- 1 Alpine Adventures
 - 2 Attitash Mountain Resort
 - 3 Cannon Aerial Tramway
 - 4 Clark's Bears
 - 5 Conway Scenic Railroad
 - 6 Cranmore Mountain Resort
 - 7 Flume Gorge
 - 8 Hobo Railroad
 - 9 Loon Mountain Resort
 - 10 Lost River Gorge & Boulder Caves
 - 11 Mt. Washington Auto Road
 - 12 Mount Washington Cog Railway
 - 13 Polar Caves Park
 - 14 Santa's Village
 - 15 Story Land
 - 16 Whale's Tale Water Park
 - 17 Wildcat Mountain



SOFT ADVENTURES

Soar down a mountainside or climb through trees at **Alpine Adventures**, **Attitash Mountain Resort**, **Cranmore Mountain**, **Loon Mountain Resort**, and **Wildcat Mountain** which all offer exciting and breathtaking scenery from their Zipline Tours, Aerial Rope Courses and Mountain Coasters.

19 Lost River Valley Campground

951 Lost River Road, North Woodstock, NH 03262 • (603) 745-8321
info@lostriver.com • www.lostriver.com

Heavily wooded campground situated between two rivers. Many sites with and without electric right on the river's edge. All sites include drinkable water on site except for primitive sites.

Directions From Interstate 93 turn right going north or south off exit 32 and go 4 miles. From Interstate 91 turn on Hwy 112 off Hwy 302 and go 18 miles.

Amenities 200 acres, over 100 wooded, spacious sites (32' max length), camping cabins, all sites on or between 2 mountain trout streams, tables and fireplaces, modern facilities (limited handicapped), LP gas, swim, fish, playground, recreation room, laundry, camp store, 20/30/50 amp electric. Wi-fi available in a central area around the office. Seasonal sites available with 45' max RV length.

20 Maple Haven Campground & Cottages

109 Lost River Road, North Woodstock, NH 03262 • (603) 745-3350
info@maplehavencampground.com • www.maplehavencampground.com

Maple Haven is a small friendly campground surrounded by the mountains but only 1/4-mile walking distance to the town of North Woodstock. Wooded, river, and RV sites available. Maple Haven is "camping the way it used to be."

Directions Exit 32 off 93: Turn right on Rt 112 W go about 1 mile. Campground is on the left.

Amenities 90 sites. Some rustic, W/E, dump station. Group sites available. Pond for swimming and fishing, playground, horse shoes, volley ball, Rec Hall with games. Cottages available. PETS ON LEASH.

21 Moose Hillock Camping Resort-NH

Swim in our famous "Blue Lagoon".



96 Batchelder Brook Road, Warren, NH 03279
(603) 764-5294 • www.moosehillock.com

Offering the largest and most private campsites in the Northeast!

Directions From North I-93 take exit 26 to Route 25W, approximately 20 minutes to Route 118N 1 mile. From South I-93 take exit 32 to Route 112W, 2 miles to Route 118S for 12 miles. From West, I-91 Exit 15 to Orford, NH, Route 25A 15 miles to Route 25W 7 miles to Route 118N, 1 mile.

Amenities 276 large wooded sites, tent, water/electric and water/electric/septic, Cable TV, 20/30/50-amp service, camping cabins, modern facilities (handicap), dump station, playground, tables and fireplaces, camp store, LP gas, laundry, pavilion, recreation barn, basketball, volleyball, horseshoes, fishing, hiking, heated pool with beach entry, waterfalls, and waterslides.

SEE AD ON PAGE 25

New Hampshire *Loves* Campers®



Find every day conveniences including tax-free shopping and great dining while you explore the White Mountains. Just minutes from the Kancamagus Highway!



Settlers[®]
Crossing
NORTH CONWAY

1500 White Mountain Highway
North Conway, NH

No Highway Noises - Just The Sound Of Nature

White Mtns, New Hampshire

MOOSE HILLOCK

Camping Resort




Swim in Our Famous
Blue Lagoon

"Tropical Swimming Pool"



The LARGEST HEATED Campground Swimming Pool in New England!

The Heated Pool features an Authentic Spanish Galleon where you can swim inside the belly of the ship and view the Treasure Room, a Waterfall Cave, 2 Water-slides, and a Poolside Cafe!

Like us on 

www.moosehillock.com



RESERVATIONS (603) 764-5294 • 96 Batchelder Brook Road, Warren, New Hampshire 03279

Mountain Lake Camping Resort



only
10 minutes
to Santa's Village!



603-788-4509 www.mtnlakecampingresort.com

Route 3, Lancaster, NH 03584



22 Mountain Lake Camping Resort



The campground everyone is raving about.

485 Prospect Street (Route 3), Lancaster, NH 03584 • (603) 788-4509
www.mtnlakecampingresort.com

"EXPERIENCE THE DIFFERENCE" THE CAMPGROUND EVERYONE IS RAVING ABOUT. Mountain Lake is located just 10 minutes from Santa's Village and within 30 minutes to all other White Mountain attractions.

Directions Rte 3 between Lancaster & Whitefield, 4 mi. south of Lancaster

Amenities 100 open, wooded or lake view sites, all with at least electric and water, RV sites water/electric/septic and cable TV, Wi-Fi at the site, picnic table and firepit, free hot showers, dump station, large camp store, laundry, LP gas (metered), ice, wood, recreation hall, playground, life-size chess and checkers, shuffleboard, horseshoes, swim (lake or heated pool), waterslides, canoe, kayak and pedal boat rentals, fishing, nature trail, pets on leash w/ restrictions, Log Cabins, Tipi, and Yurt rentals, NO pets in rental units.

SEE AD ON PAGE 26

23 Pine Haven Campground



Enjoy our large, well-spaced sites and family atmosphere!

29 Pinehaven Campground Road, Wentworth, NH 03282 • (603) 786-2900
info@pinehavencampground.com • www.pinehavencampground.com

Located along the beautiful Baker River, Pine Haven's large, well-spaced sites can accommodate all types of camping from tents to 50' RVs. We offer quiet family camping in a relaxed, friendly atmosphere. New to Pine Haven? Be sure to visit our YouTube channel (<https://www.youtube.com/watch?v=TsssvacgdU>) to view a short video about our campground.

Directions 12 miles west of Plymouth, I-93 exit 26, Route 25, or I-91 exit 15, take 5N 1/2 mi, turn right over bridge, turn right onto 10S, 1/2 mile turn left onto Rt. 25A to Rt. 25, turn right onto 25 for 3 miles.

Amenities 119 large, spacious, wooded sites, W/E/S, seasonal sites available, riverfront tenting, free WiFi/cable TV on many sites, camp store, clean restrooms and showers, large covered pavilion, pedal go-kart rentals and track, softball field, heated swimming pool, full basketball court, laundry room, 3 playgrounds, horseshoes, LP gas, dump station, picnic tables, fire rings and dog park.

SEE AD BELOW



Image courtesy of Jay Philbrick

1869

The year the world's first cog railway was built. It still pushes the train up Mt. Washington, the second steepest rack railway in the world.

SEE OUR LISTING ABOVE

Convenient to many of New Hampshire's finest attractions!



Pine Haven CAMPGROUND

Family Camping in the White Mountains

- Spacious wooded sites for RV's and Tents
- Full Hook-ups with Cable TV
- Riverfront Tent Sites • Planned Activities
- Heated Pool • Basketball Court
- Wireless internet access available
- RV Rentals • Dog Park
- Pedal Go-Kart Track and Rentals

603-786-2900

Easily accessible from both I-93 & I-91. Rt. 25 to 29 Pinehaven Campground Road, Wentworth, NH 03282

info@pinehavencampground.com • www.pinehavencampground.com • **Follow us on Facebook**



24 River Meadow Campground

3125 Dartmouth College Highway, North Haverhill, NH 03774 • (603) 787-6700
camp@rivermeadowcampground.info • www.rivermeadowcampground.com
Campsites and Cabins nestled along the beautiful banks of the Connecticut River, in the small quaint town of North Haverhill. Only 30 minutes to the beauty and attractions of the White Mountains.

Directions Entrance is on Route 10, Dartmouth College Highway, North Haverhill, NH

Amenities Located on the Connecticut River, kayak and canoe rentals, fishing, heated pool, jacuzzi, playground, and activities.

25 Riverside Camping & RV Resort

94 Bridge Street, Lancaster, NH 03584 • (603) 631-7433
manager@riversidecampingnh.com • www.riversidecampingnh.com
Located on 75 acres bordering the beautiful Connecticut and Israel Rivers; enjoy boating, fishing, tubing, kayaking, wading, swimming, and sunning! Near all major northern NH attractions.

Directions Located on Route 2 at NH/VT border. Coming north through Lancaster, take left at Main Street fork and follow Route 2 for 1/3 mile. The sign and entrance are on your left. Coming north on Route 2 in Vermont, take right on Route 2 to NH. Cross the bridge and the campground entrance is 1/4 mile on your right.

Amenities Large, level 50-amp sites, including river-front sites and pull-through sites, laundry, LP gas, and strong Wi-Fi. Ride your ATV to town! Enjoy our new heated swimming pool, entertainment pavilion with weekend activities, corn hole boards and tournaments, beautiful mowed nature trails, bingo, playground, Israel River beach, shuffleboard courts and tournaments, canoe rentals, and more!

26 Saco River Family Camping



1550 White Mountain Highway, North Conway, NH 03860
(603) 356-3360 • info@sacoriverfamilycamping.com
www.sacoriverfamilycamping.com

North Conway's Premier Family Camping Destination! We offer peaceful camping in a nature filled setting with nearly 2000 feet of sites along the river. Located within walking distance of downtown, where you will find local shops, eateries, and tax-free outlet shopping! We truly are in the center of it all! Just moments away from Story Land, Conway Scenic Railway, and more! Families will find we are the perfect location for all your outdoor activities.

Directions Follow Rt 16 North to the Southern Junction of Rt 16 & Rt 302. Continue .3 miles on Rt 16. We are located on the left. From the North – Follow Rt 16 south just past the Christmas Tree Shop on the right.

Amenities Onsite kayaking, canoe, and tube rentals, beach access, big rig friendly 50 AMP sites, dozens of sites located directly on the riverfront, full-service cabins, trailers, and more. WiFi, country store, two laundry rooms, two playgrounds, two dog parks, outdoor laser tag, fun cycle rentals, hay rides, mining sluice, heated pool and free sport equipment rentals.

SEE AD BELOW

SEE OUR LISTING ABOVE

One Location. Endless Possibilities.

SACO RIVER

FAMILY CAMPING

North Conway's Premier Family Camping Destination!

Family-owned campground nestled in the beautiful White Mountains of New Hampshire with nearly 2,000ft of frontage on the Saco River. Whether you are looking for a peaceful camping experience surrounded by nature, busy days filled with adventure or a little of both, a vacation created just for you awaits. Our friendly team and amazing location make Saco River Family Camping the easy choice for your next adventure.

- Big rig friendly FHU/50Amp sites
- Deluxe Riverfront Sites
- Pool Side Sites
- Water & Electric Tent Sites
- Full-Service Cabins, Trailers & More!
- Two Dog Parks w/ agility obstacles & plenty of shade
- River Access
- Wi-Fi
- Cable TV
- New Heated Pool & Pool House
- Walking distance to outlets & dining
- On Site Canoe, Kayak & Tube Rentals with Shuttle!
- Two Playgrounds
- Fun Cycle Rentals
- Wagon Rides
- Gaga ball, Baseball, Volleyball, Basketball, Bocce, Horseshoes, Cornhole
- Mining Sluice

www.sacoriverfamilycamping.com
603-356-3360

1550 White Mountain Highway, North Conway NH



27 Scenic View Campground

18 Gingerbread Lane, Warren, NH 03279 • (603) 764-9380
 info@scenicviewnh.com • www.scenicviewnh.com

Scenic View is a family-owned and operated campground located at the base of the White Mountains. We are located in the small town of Warren, New Hampshire. Conveniently located off both I-93 and I-91, the campground is nestled along the babbling Baker River. The area is often referred to as the "quiet side" of the White Mountains. Stay with us and you'll soon see why so many of our guests find this area to be a great resting spot to see the many attractions that the White Mountains Region has to offer.

Directions Points south: I-93 north to exit 26, then 18 miles west on NH Rte. 25 Points north: I-93 S. to exit 32, right on Rte.112, left on Rte.118 S, then left on Rte. 25E for 2 miles

Amenities Wooded and grassy, riverfront, pull-thru and seasonal sites. Free Wi-Fi throughout, most RV sites have cable, heated pool (Memorial Weekend-Labor Day Weekend), splash pad (Memorial Weekend-Labor Day), basketball court, rec room, horseshoe pits, playgrounds, camp store, laundry, propane filling station, dump station, clean restrooms, and gemstone panning. Cabin rentals, trailer rental, and miles and miles of hiking nearby.

SEE AD BELOW

28 Timberland Campground

809 Route 2, Shelburne, NH • (603) 466-3872
 info@timberlandcampgroundnh.com • www.timberlandcampgroundnh.com

We are family owned and offer the perfect getaway for family, friends & reunions. Just minutes from Mt Washington and many attractions.

Directions From South - 993N or 91N to Route 2 West. Take Right on Route 2. 5 mi outside of Gorham NH. 2nd campground on the left. From ME - Route 2 East. 5 mi over Maine border on the right. Look for the Big Red Firetruck in the driveway.

Amenities Naturally, wooded campground: FHU 30/50-amp RV Sites with Cable, Water. Wifi is offered throughout the park. From pop-up trailers to 45' motorhomes. Rental cabins and trailers (many pet friendly options). Our tenting section is nestled in the trees, perfect for your tent or hammock. Propane heated pool 86 degrees (Memorial-mid-September). Bathrooms with hot showers, rec room, and laundry. Camp store has wood, ice, ice cream, soda, beer, wine, and lots more. The pirate ship playground is a hit, horseshoes, corn hole. Enjoy our Riverwalk trails as well as kayaking or tubing down the river. Rentals nearby. Some themed weekends, pot luck dinners and most popular is our Halloween Bash on Columbus Day Weekend! Scheduled fire truck rides. We begin taking reservations in January. Our quiet time is 10pm, strictly enforced. We are not a party spot, Sorry... campground etiquette appreciated.



Image courtesy of Jay Philbrick

New Hampshire *Loves* Campers®

SEE OUR LISTING ABOVE

White Mountains • Family Camping on the Baker River • 603-764-9380



Cabin Rentals



Gemstone Panning

Close to Most White Mountain Attractions!

- Heated In-Ground Pool
- Two Playgrounds
- Excellent Fishing
- Recreation Hall
- Store • Propane
- Laundry
- FREE Wi-Fi



625 sq. ft. Splash Pad

Scenic View Campground



Woodall's Rating: 4 / 4 18 Gingerbread Lane Warren NH 03279
 visit www.scenicviewnh.com • email: info@scenicviewnh.com

A notch above the rest!

Closest KOA to Mt. Washington

Camping on the Ammonoosuc River



**TWIN MOUNTAIN/
MT. WASHINGTON
KOA**



**LITTLETON/
FRANCONIA NOTCH
KOA**



Open mid-May thru Columbus Day. Reserve now!

**TWIN MOUNTAIN /
MT. WASHINGTON KOA**
372 Route 115, Twin Mountain, NH 03595
(603) 846-5559
Reservations: 1-800-562-9117
www.TwinMountainKOA.com

**LITTLETON /
FRANCONIA NOTCH KOA**
2154 Route 302, Lisbon, NH 03585
(603) 838-5525 or (603) 838-8008
Reservations: 1-800-562-5836
KOA.com/campgrounds/littleton

29 Twin Mountain/Mt. Washington KOA



No tent or RV? No problem! Stay in one of our cabins or cottages.

372 Route 115 Twin Mountain, NH 03595 • (603) 846- 5559 • 800-562-9117
twinmountain@koa.com • www.twinmountainkoa.com

A great family campground nestled in the White Mountains. The park features its all-you-can eat pancake breakfasts, ice cream socials, live musical entertainment, hay rides, gem mine, terrainable rides for children and adults, large playground including the Little Cog, basketball and volleyball courts, horseshoe pits and a large indoor game room, just to name a few.

Directions From Rt. 3 & 302, go 2 miles on 3 N, take 115, KOA is on the right. From Rt. 2 take 115, KOA is 10 miles on the left

Amenities Indoor and outdoor activities abound and minutes from Mt Washington! In addition, a new expansion surrounded by mountains features 10 deluxe patio pull thru sites (up to 90 feet long) and four new deluxe cabins. The campground is only one of a few that also features an authentic Boston & Maine Caboose, ready to rent for the train enthusiast. Our big-rig friendly park offers 50-amp full hookups with free WiFi and Cable TV. If you enjoy tenting, you'll find yourself in the tall pines nestled in the woods. If cabin living is your ideal camping, we have 22 lodges that will fit every size family and budget.

SEE AD ON PAGE 30

30 Twin River Campground & Cottages

4 Twin River Lane, Jct. 302 & 112, Bath, NH 03740

(603) 747-3640 • info@twinrivernh.com • www.twinrivernh.com

Family run campground in the White Mountains on the junction of 2 rivers.

Directions Exit 17 off I-91, Route 302E 7.5 miles to Junction Route 302 & 112 or I-93 Exit 32, W on Route 112, 21 miles

Amenities 90 sites 20, 30, and 50 amp electric, W/E, full hookup, rustic sites, large, open, grassy sites, riverside and wooded sites, cable TV and free Wi-Fi access, full housekeeping, cottages and rustic cabins, laundromat, campground store, propane fill station, 30' x 50' heated pool, kiddie pool, gold panning on the Wild Ammonoosuc River, 18-hole miniature golf, game room, children's playground, and tubing on the Ammonoosuc River.

SEE AD BELOW



Image courtesy of Julie Dunning

SEE LISTING ABOVE

SEE LISTING ABOVE



ATV's Welcome
NH Registration
Required

Sites Restricted Inquire
at Time of
Reservation



Bath, NH – Town of 3 Covered Bridges



Pan for GOLD!

Large Pavilion

Twin River Campground and Cottages

Wooded Tent Sites • River Sites
Large Open Grassy Sites
Housekeeping Cottages
Riverside and Wooded Rustic Cabins

Scooter's 18 Hole Miniature Golf
Recreation Field • Horseshoe Pit
30' x 50' Heated Pool/Kiddie Pool
Tubing • Arcade • Cable TV
Playground • Shuffleboard Court
Full Hookups • 30/50 Amp Sites
FREE Wi-Fi Internet Access




Special Weekends With
Planned Activities

Weekly, Monthly &
Seasonal Rates Available

Visit Our Website: www.twinrivernh.com
or E-mail: info@twinrivernh.com

Advanced Reservations Suggested
(603) 747-3640

Jct. Routes 112-10-302
P.O. Box 212, Bath, New Hampshire 03740
Your Host: The Solinsky Family





**WOODALL'S
INSPECTED & RATED**

**Gold Panning, Fishing
and Tubing on the
Ammonoosuc Rivers**

SEE LISTING BELOW

THREE SEASON FUN!

- Where the campsites are lovelier . . .
- Where the river is closer . . .
- Where the ATV trails are close . . .
- Wooded RV Sites – Pull thrus
- Wooded Tent Sites
- Great Mountain Views
- Where the mountains are steeper . . .
- Where the hiking trails are prettier . . .
- Where the biking paths are handier . . .



White Birches

Camping Park
Cabin, Trailers & Shelter Rentals
Hikers Hostel

218 ROUTE 2
SHELBURNE, NH

1 mile east of GORHAM.

603-466-2022



Visit our website: www.whitebirchescamping.com
E-mail: campwhitebirches@gmail.com

STATE PARKS

- 33 CANNON MOUNTAIN Franconia, NH
- 34 DRY RIVER Hart's Location, NH
- 35 LAYFAYETTE Franconia, NH
- 36 MOOSE BROOK Gorham, NH

See back cover fold-out for more information.

RV SALES AND SERVICE

37 Camping World of Conway

1571 East Main Street, Center Conway, NH 03813

Toll Free 855-530-1773 • www.campingworldofconway.com

Directions Located on Route 302 East in Center Conway, NH. Just 2 miles from Burger King in North Conway.

Services Sales & service of travel trailers, fifth wheels, Class A and Class C, 6,400 s.f. parts & accessories store, 8 drive thru service bays, mobile RV repair, LP fill station.

Hours of Operation Open 7 days a week in season, Monday- Friday 9-5, Sat 9-4 and Sundays 10-4 (closed Sundays in the winter).

SEE AD ON PAGE 33

ADVERTISER

White Mountain Visitor Center

Exit 32. North Woodstock, NH

(800) 346-3687

www.VisitWhiteMountains.com

SEE AD ON PAGE 23

31 White Birches Camping Park

218 State Route 2, Shelburne, NH 03581 • (603) 466-2022
campwhitebirches@gmail.com • www.whitebirchescamping.com

Directions Located on Route 2, 1½ mi. east of Junction Rte 16 & 2

Amenities 110 wooded and grassy sites, full hookups, pull thru and tent sites (wilderness tenting), hikers' hostel, hiking and mountain biking trails, canoe and kayak rentals, table and fireplace, laundry, playground, camp store, recreation room, swimming pool, horseshoes, firewood, ice, modern facilities, cabin, trailer and shelter rentals, propane, and Wi-Fi.

SEE AD ABOVE


32 Yogi Bear's Jellystone Park™ Camp-Resort: Glen Ellis, NH

83 Glen Ellis Campground Road, Glen, NH 03838 • (603) 383-4567
info@campglenellis.com • www.glenellisjellystone.com

Jellystone Park™ Glen Ellis offers a picturesque camping experience the whole family will enjoy. Get out and explore nature by kayaking, tubing, or fishing the two rivers, watching a sunset over the mountains, or hiking the Whites. Whether you prefer to sleep under the stars in a tent, or set up your RV, Jellystone Park™ "has a spot with your name on it." Start planning your getaway today!

Directions North I-93 Exit 26 to Route 25W, approximately 20 minutes to Route 118N 1 mile. South I-93 take Exit 32 to Route 112W, 2 miles to Route 118S for 12 miles. From the West, I-91 Exit 15 to Orford, NH, Route 25A 15 miles to Route 25W 7 miles to Route 118N, 1 mile.

Amenities Mini golf, baseball field, basketball court, gaga ball, volleyball court, tennis court, beach, tube rentals, gem mining, pool, playgrounds, jumping pillow, arts & crafts, movie nights, daily activities



CAMPING WORLD®

YOUR ONE STOP LOCATION FOR
EVERYTHING RV!



RV SALES

Shop Inventory from Top Manufacturers
from **OVER 180 LOCATIONS NATIONWIDE!**

ACCESSORIES

Choose from **OVER 10,000** Camping &
RV Parts and Accessories!

SERVICE

From Annual Maintenance to Major RV
Repairs, **WE'VE GOT YOU COVERED!**

GOOD SAM

Become a Member of the **NATION'S
LARGEST ORGANIZATION** of RV Owners!

VISIT ONE OF OUR TWO **NEW HAMPSHIRE** LOCATIONS!

1571 East Main Street
CENTER CONWAY, NH
888.658.2896

165 Dover Rd., Rte. 4
CHICHESTER, NH
888.897.2813

CampingWorld.com/RV

dartmouth/lake sunapee region



IMAGE COURTESY OF JAY PHILBRICK

A beautiful region known for its country roads, scenic acres of farmland, cold, clear lakes, rich history, and countless opportunity for family activities year-round.

The Dartmouth/Lake Sunapee region, charmingly known as the Upper Valley, welcomes artists, writers, educators, and craftsmen from around the world. Located on the western side of the state, the region is home to Dartmouth College, Saint-Gaudens National Historic Park, The Fells Historic Estate and Gardens, and many other arts, entertainment, and cultural experiences. The Upper Valley embodies the quintessential New England vibe with quaint downtown communities bustling with shops, dining, and plenty of sights to explore.

The Upper Valley region offers four-season recreational opportunities via foot, bicycle, kayak, boat, snowshoes, or snowmobile. Boaters and swimmers can find their place on the water, while hikers can enjoy the Appalachian trail and Mount Sunapee with scenic trails suited for beginners, experts, or anywhere in between. Travel along the scenic by-ways, by car or bike, and experience spectacular vistas and landmarks, organic farms and orchards, as well as many historic covered bridges encompassing the area.

Many fairs and festivals take place throughout the region but be sure to check out the Upper Valley's oldest running fair, the League of NH Craftsmen's Fair at the Mount Sunapee Resort in August. The artisan show runs for nine days and features over 350 exhibitors displaying their fine crafts. Take your time exploring each booth where you are sure to find one-of-a-kind gifts and even watch demonstrations from the craftsmen themselves. The Dartmouth/Lake Sunapee region is sure to keep your days occupied whenever you choose to visit!

Points of Interest:

- New London Barn Playhouse (New London)
- Library Arts Center (Newport)
- Farnum Hill Ciders at Poverty Lane Orchards (Lebanon)
- Enfield Shaker Museum (Enfield)
- The Fells Historic Estate and Gardens (Newbury)
- Muster Field Farm (North Sutton)
- Lake Sunapee Scenic Highway (Greenfield)
- Ice House Museum (New London)

*For more info on
Dartmouth/Lake Sunapee*

Lake Sunapee Region Chamber of Commerce
603-526-6575 www.lakesunapeeregionchamber.com

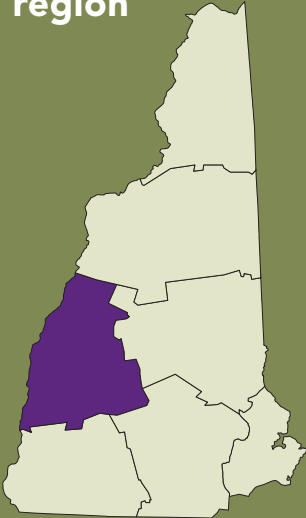
Upper Valley Business Alliance
603-448-1203 • www.uppervalleybusinessalliance.com

Kearsarge Area Chamber of Commerce
www.kearsargechamber.org

Newport Area Chamber of Commerce
603-863-1510 • www.newportnhchamber.org

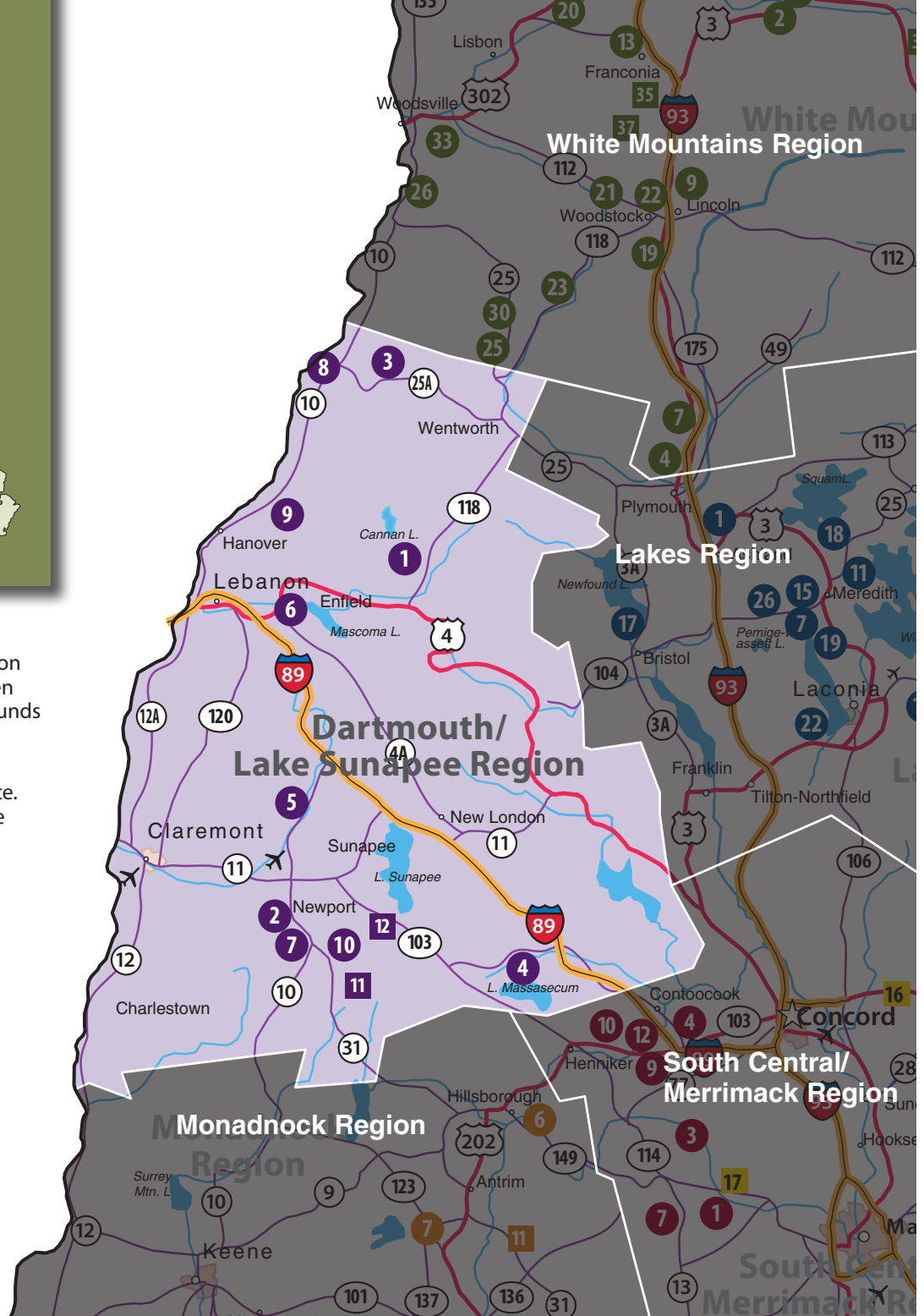
Greater Claremont Chamber of Commerce
603-543-1296 www.greaterclaremonthh.org

dartmouth / lake sunapee region



Notes:

- Pick your ideal location on the Region Map and then check out the Campgrounds in that area using the number code.
- Locators are approximate. Refer to listings for more accurate locations.
- **When making your camping reservation, be sure to mention that you found your campground in the 2022 New Hampshire Camping Guide!**



dartmouth/lake sunapee region private & state park campgrounds

- | | |
|--------------------------------|------------------------|
| ① Crescent Campsites | ⑥ Mascoma Lake |
| ② Crow's Nest | ⑦ Northstar |
| ③ Jacob's Brook | ⑧ The Pastures |
| ④ Lake Massasecum | ⑨ Storrs Pond Rec Area |
| ⑤ Loon Lake
(Seasonal only) | ⑩ Tippicanoe |

State Parks

- ⑪ Pillsbury
- ⑫ Sunapee Mountain

For Rates & Reservations, please call the campground or visit the campground's website.

dartmouth/ lake sunapee region private & state park campgrounds		Total No. of Sites	Max RV Length	Hookups W/E/S	Max Amps	Dumping Station	LP Gas / Metered (M)	Seasonal Sites	Tenting	Rental Units	Pets (leashed) (P) / Dog Park (DP)	WiFi (W) / Cable (C)	Laundry	Store	Group Area	Rec Hall (R) / Pavilion (P)	Playground	Swimming	Boating / Water Sports	Marina / Boat Launch	Fishing	Hiking Trails	Bike Trails	ATV Trails	SEASON DATES	
1	Crescent Campsites	87	40	•	30	•	<5	•	T	P	•	•	•	R/P	•	N	•	•	<5	<5	<5	•	•	•	May-October	
2	Crow's Nest	104	Any	•	50	•	•	•&H	C/T/A	P/DP	W	•	•	R	•	P/N	<10	<10	•	<5	<5	<5	<5	•	5/14-10/11	
3	Jacob's Brook	65	45	•	50	•	<5	•	•	P	W	<5	<5	•	•	P/N	<5	<5	<5	•	<5	<10	•	•	5/15-10/15	
4	Lake Massasecum	44	40	•	50	•	•	•	C	P	W/C	•	•	R/P	•	N	•	<5	•	<5	<5	<5	•	•	5/12-10/11	
5	Loon Lake	103	45	•	30	•	<5	•	•	P/DP	W	<5	•	•	R/P	•	N	•	<5	•	<5	<10	<10	•	•	5/6-10/2
6	Mascoma Lake	102	40	•	50	•	•	•&H	C/TH	P	W/C	•	•	R	•	N	•	<5	•	•	•	•	<10	•	5/15-10/15	
7	Northstar	91	38	•	30	•	<5	•	•	P	W	<5	<5	•	P	•	N	<10	<10	•	<5	<5	<5	•	5/15-10/15	
8	The Pastures	70	40	•	30	•	<10	•	•&H	P	W	<10	<10	•	P	•	P	•	<5	•	<5	<5	<10	•	5/15-10/15	
9	Storrs Pond Rec Area	30	50	•	30	•	•	•&H	•	P	W	<10	<5	•	P	•	P/N	•	<5	•	•	•	•	•	5/13-10/10	
10	Tippicanoe	100	40	•	50	•	<5	•	•	P	W	•	<5	•	R	•	N	•	<5	•	<5	<5	<5	•	5/1-10/13	
STATE PARKS																										
11	Pillsbury	41	35	•	•	•	•	•	•	P	<10	<10	•	•	•	•	•	•	•	•	•	•	•	•	•	May-October
12	Mount Sunapee	10	18	•	•	•	•	•	•	P	<10	<10	•	•	•	<5	<5	<5	•	<5	•	•	•	•	•	May-October
Seasonal rental only		• = Onsite <5 = Located less than 5 miles from campground <10 = Located less than 10 miles from campground																								
P=Pool, N=Natural, A= Tent Cabin, C=Cabin, E= Teepee, G=Cottage, TH= Tiny House, H= Hammock Tenting, M=Motel, T=Trailer, Y=Yurt																										

1 Crescent Campsites

7 Camp Crescent Road, Canaan, NH 03741 • (603) 523-9910
 crescentcampsites@hotmail.com • www.crescentcampsites.com
Relax and enjoy our sites or our sandy beach on crystal clear Canaan Street Lake where you can fish, swim, or just enjoy the beautiful view.

Directions Exit 17 off I-89, Rt. 4 E to Canaan, turn left at blinking light in center of Canaan, turn right on Fernwood Farms Road. One mile to Crescent Campsites.

Amenities Some tent sites with water and electric, 76 sites with full hook ups, water, sewer, and electric, tables and fireplaces, 300' of sandy beach, laundry, pavilion, camp store, rec hall with pool table and air hockey, playground, horseshoes, cornhole, and dartboards.

2 Crow's Nest Campground

529 South Main Street, Newport, NH 03773 • (603) 863-6170
 camping@crowsnestcampground.com • www.crowsnestcampground.com
Crow's Nest Campground offers relaxing camping in the Lake and Mount Sunapee Region on the Sugar River in Newport, New Hampshire.

Directions 2 miles South of Newport on Route 10. I-89 North, exit 12 route 11W to Newport Ctr. I-89 South, exit 13 Route 10 south. I-91 in Vermont, exit 8 to Claremont, NH, follow signs to Newport. Note: When approaching Newport on Rt. 103, after passing Mt. Sunapee, avoid taking a left on Bradford Road. Continue on Rt. 103 until you intersect with Rt. 11 going to Newport. Big Rigs should consider using Exit 13 on I-89 and follow RT 10 South through Newport to avoid hilly terrain.

Amenities We offer a total of 104 sites (open grassy or wooded) w/water and electric, 20/30/50-amp service, full hookups and pull-thrus, all w/tables and fire rings. We also offer a dog exercise area, tenting area, tent, cabin, and trailer rentals, a solar heated pool, fishing, recreation building, playground, mini golf, camp store, metered LP gas, laundry and Wifi.

SEE AD ON RIGHT

5

"Mother of Rivers" is one of NH's nicknames since 5 of the great streams of New England originate in NH's granite hills

SEE OUR LISTING ON LEFT

Crow's Nest Campground on the Sugar River



Riverfront WE

50 amp FHU Deluxe Pull-Throughs
 30 amp FHU and WE Back-ins
 30 amp Premium Pull-Throughs
 Cabin, Tent Cabin, & RV Rentals



Recreation Hall
 WiFi (\$)
 Propane
 Camp Store
 Playground
 Pool/Kiddie Pool
 Mini-Golf and Horseshoes
 Two 50 x 50 Dog Parks



www.CrowNestCampground.com (603) 863-6170
 529 South Main Street, Newport, NH

3 Jacob's Brook Campground

46 High Bridge Road, Orford, NH 03777 • (603) 353-9210
www.jacobsbrookcampground.biz

We are located on 38 acres in scenic Upper Valley historic town of Orford, New Hampshire. We are a family campground that is about camping without the commercialism. Jacobs Brook Campground has a quiet family camping atmosphere. No entertainment, loud parties, clean maintained grounds, and strictly enforced quiet hours.

Directions From I-93 in New Hampshire: Take Exit 26 West on Route 25. Left onto 25A at Wentworth. Right onto Route 10 at Orford. Right onto Archertown Road then right onto High Bridge Road. We are on your right just a little way down. From I-91 in Vermont: Take Exit 15 Toward Fairlee, left onto VT Route 5 then right onto Bridge Street. Take a left onto NH Route 10. Right onto Archertown Road then right onto High Bridge Road. We are on your right just a little way down.

Amenities Pet friendly, RV sites and tent sites, group camp site for family reunions and gatherings or groups such as scouts, churches, etc. Peaceful garden in the forest. We have two 28ft. cabin cruisers for rent that sleeps six, and a 32ft. 5th wheel for rent. Nearby Connecticut River and Fairlee, Vermont. Access to I-93 and White Mountains. Minutes to Hanover NH, Dartmouth College, Norwich VT, Lake Morey, Lake Fairlee, Lebanon NH, White River Junction VT, Lyme NH, North Haverhill NH.

4 Lake Massasacum Campground

36 Massasacum Lake Road, Bradford, NH 03221 • (603) 938-2571
massasacum@comcast.net • www.lakemassasacumcampground.com

RV W/E/S, Tenting, Cabin Rentals. Located on a beautiful 420-acre lake. Boat rentals, small arcade, snack bar, and horseshoes. Fire pit and picnic table at every site. Public boat launch nearby. Fishing. Reservations recommended. Kearsarge Indian Museum, Mt. Kearsarge hiking and Sunapee Adventure Park and Zip line nearby.

Directions Rte 114, 4 mi S of intersection of Rte 103 & 114, 5 mi N of Rte 202

Amenities Sites w/electric/water/sewer hookups, modern facilities, sandy beach, swimming, cabins, boat rentals, fishing, ice, wood, snack bar, arcade.

5 Loon Lake Campground and Event Center, LLC

5 Loon Lake Campground Road, Croydon, NH 03773 • (603) 863-8176
scott@loonlakecampground.com • www.loonlakecampground.com

Loon Lake Campground and Event Center in Croydon, NH, is comprised of a 40-acre campground along side a pristine 65-acre lake. Manicured lawns and beautiful views await you with no development on the other side of the lake. A gazebo for birthdays and gatherings as well as an event center on site. A 1200ft beach gives you plenty of room to stretch out and soak up some sun.

Directions From interstate 89, Take exit 13 (Grantham exit). Follow Route 10 South for 3.5 miles, take a left at Conniston Store (Shell Station) onto Pine Hill Road then an immediate right onto Cash St. – follow for 3.3 miles. At the fork of Reed's Mill Road, take a right for .2 miles and you are there!

Amenities A professionally constructed horseshoe pit for enthusiasts (6 pins) as well as cornhole, mini golf, basketball, and a variety of other games and sports for your enjoyment. Wedding and functions can be held at the event center and we have beautiful grounds with a separate gazebo and arbor for weddings. No gasoline motors on the lake ensures a peaceful, safe summer for all to enjoy. Seasonal only with some tent sites available.

6 Mascoma Lake Campground

92 US Route 4A, Lebanon, NH 03766 • (603) 448-5076
mascomalakecampground@comcast.net • www.mascomalake.com

Owners, Leo and Nadine Goyette, offer you Mascoma Lake Campground to come and relax and enjoy the great views of the Lake and mountains. A family-oriented campground with RV sites; rustic cabins; tiny houses and tent sites.

Directions Exit 17 off I-89 N or S, turn right on Rte 4. Go 1 mile to Rte 4A on the right to Mascoma Lake Campground.

Amenities All RV sites come with water/electric/sewer/cable and limited WiFi. Enjoy our private sandy beach and excellent fishing and boating on Mascoma Lake (5 miles long), with public boat launches and wonderful restaurants close by.

SEE AD BELOW

SEE OUR LISTING ABOVE

Mascoma Lake
CAMPGROUND
92 US Route 4A - Lebanon, NH 03766
www.MascomaLake.com
Close to I-89 & I-91. Overlooking Mascoma Lake.

NEW! A-Frame Rental
NEW Playground!
Camping Cabins
Beautiful Lake Views

- *Tent Sites
- *Dock Rentals
- *Lake Swimming
- *Nearby Rail Trail
- *Free Kayak & Boat Use
- *50 AMP Service

RESERVATIONS: 603-448-5076



New Hampshire *Loves* Campers®

7 Northstar Campground

43 Coon Brook Road, Newport, NH 03773 • (603) 863-4001
info@northstarcampground.com • www.northstarcampground.com
Directions 4 miles south of Newport on Rte. 10. On I-89 north take Exit 9 Rte. 103W to Newport. On I-89 south take Exit 13 Rte. 10. On I-91 take Exit 8 Rte. 11/103 E to Newport
Amenities 117 acres of camping on the Sugar River, swim in our spring-fed pond, hiking, horseshoes, volleyball, group area, pavilion, and fishing.
SEE AD BELOW

8 Pastures Campground (The)

499 NH Route 10, Orford, NH 03777 • (603) 353-4579
camp@thepastures.com • www.thepastures.com
The most scenic private campground on the Connecticut River.
Directions From Vermont: I-91 Exit 15, quick right on to Route 5 for 1/3 mile, at Bridge, cross Samuel Morey Bridge into NH, turn right and go So. on NH Route 10, for 1/3 mile, Just past sign for NH 25 West on left side, look for entrance immediately on your right. From New Hampshire: I-93, off on Exit 26 take NH 25 East to Warren, NH, left on 25A to Orford, quick left on NH Route 10, look for campground entrance on right.
Amenities 60 open sites with trees and grass, 30-amp service, playground, volleyball, horseshoes, ping-pong, boat launch, canoe/kayak/pontoon boat rentals, pool, river swimming nearby, great fishing (river and local lakes), 40 miles of river boating, free WiFi, cell coverage. So come and join us. Turn off your cell phones and leave all hassles and work at home. Put your feet up and enjoy a quiet and peaceful time with your new friends and family. Your hosts, Doug & Kim Robinson

9 Storrs Pond Recreation Area

59 Oak Hill Drive, Hanover, NH 03755 • (603) 643-2134
www.storrspond.org • info@storrspond.org
Storrs Pond Recreation Area offers camping sites in the woodlands from mid-May to mid-October. We have a bathhouse with hot showers at no extra charge, electrical hook-up for RV's no larger than 35 feet, and a dump station.
Directions From the junctions of Routes 10 and 120 in Hanover NH, proceed 1 mile north on Route 10, then 1 mile east on Reservoir Road from the roundabout. Follow signs on the left down to Storrs Pond.
Amenities Located on the shore of the 13.5-acre Storrs Pond, sites have easy access to the hiking trails, pond and pool swimming, and the urban community of Hanover, New Hampshire. There is also fishing (no license required when fishing from shore), canoeing/kayaking, tennis (as available basis), hiking, mountain biking, disc golf, and trail running all available at Storrs Pond Rec Area.

10 Tippicanoe Campground

1295 Brook Road • Goshen, NH 03752 • (603) 863-8061
www.tippicanoe.com • info@tippicanoe.com
Primarily a seasonal campground, Tippicanoe offers a clean, quiet space with a sandy beach and sandy bottom spring fed pond. The water is clean and refreshing, perfect for swimming, kayaking, canoeing, or fishing for our state stocked trout. Although we have fun and offer some activities like bands, indoor and outdoor parties, bingo, and movie nights, we are not a "busy" place. Tippicanoe is a place to unwind. In addition, we are a totally smoke/vape free space. Breathe the fresh air or smell the wonderful smells of grilling out. Sites are kept neat; many are fully landscaped. Immaculate bathrooms and laundry. We are only 4 miles to Sunapee State Park and Beach for those who like to jet ski or have larger boats. Grocery shopping is available nearby as are several restaurants. An easy drive to Vermont Country Store and just an hour and a half to the White Mountains or Hampton Beach. Slightly more to the Maine Coast or Northeast Kingdom of Vermont. Call to visit.
Directions for GPS use 1295 Brook Road, Goshen, NH 03752
Brook Road is a connector road between Route 103 (exit 9 off of Route 89) and Route 10 (from Newport, NH) Easy to get to, on all paved state roads.
Amenities Store, rec room, pool table, foosball, modern bathrooms, showers, laundry room, spring fed trout pond, beach. RV sites 3-way 50 amp. Sunny/shaded sites. Horseshoes. Close to VT & beaches. On Snowmobile trail.

STATE PARKS

11 PILLSBURY Washington, NH

12 SUNAPEE MOUNTAIN Newbury, NH

See back cover fold-out for more information.

1629

New Hampshire was named after the English county called Hampshire which was situated on the southern coast of England.

SEE OUR LISTING ABOVE

NORTHSTAR CAMPGROUND
Newport, New Hampshire

“Camp Under Our Stars”

90 Campsites
Wi-Fi Hotspot
Modern Facilities
Wooded River Sites
20/30 amp Service
Dump Station
Pavilion
Swimming
Seasonal Sites
Pets Welcome ON Leash
Club & Organization rates available

117 Acres on the Sugar River

www.northstarcampground.com

(603) 863 4001
43 Coon Brook Rd.
Newport, NH 03773

unique uncrowded non-commercial unspoiled

Boston 115 miles
Hartford 140 miles
Manchester 60 miles
Portland 150 miles
Montreal 220 miles

Building Your Campfire

Building the perfect fire can be difficult, which is why our friends at **Campspot** have provided us with their tips for building the perfect fire. ARTICLE BY KENDRA CLAPP OLGUIN

Cone – In the center of the fire ring or fire pit, form a small pile of tinder. Then build a small cone structure with the kindling pieces by leaning the tops against one another, spaced out around the tinder. After lighting the tinder and adding more, if needed, the kindling will begin to catch fire. Once the temperature has risen, and the kindling is well-lit, you can add one or two larger firewood pieces at a time.



Log cabin – Place two pieces of firewood parallel but still spaced out within the fire ring or pit. This will be the base of your little log cabin. Then, perpendicularly place two pieces of kindling parallel to form a square or hashtag. Repeat this, adding one or two layers of kindling and small firewood pieces. Before adding the final layer, put your tinder and a couple of kindling pieces within your log cabin's center. The last two pieces should still be parallel but placed closer to one another so that it can ignite once you light the tinder below.



Starting the Fire –

After constructing your fire structure, it's time to light it. Light the tinder with a match or lighter. Blow gently onto the flame and base of the fire. Hopefully, conditions around you are dry and mild, that your lit tinder allows your kindling to catch quickly and, eventually, your firewood as well. Kiln-dried wood particularly helps in this scenario. Yet, this is the real world we're talking about, and in the real world, things happen. You may need to add more tinder or kindling to keep the flame going until the larger firewood pieces catch. If there's no airflow around the fire ring, you may need to continue blowing gently to feed the fire oxygen. Knowing that it's the combination of tinder, kindling, and enough air to get the fire started allows you to be prepared to address the variable that might be struggling.



Burn, baby, burn! – When the fire begins to pick up, continue adding kindling and firewood to keep the fire going. Be sure not to add too many pieces at once and run the risk of smothering the fire. Remember, the fire needs space to breathe.



Be sure. Be safe. Be smart.

Be sure to check with the campground to ensure that campfires are allowed at the time because sometimes if the area is under a dry spell, campfires may not be permitted. Usually, they will post signs if this is the case. Do not leave your fire unattended and keep a watchful eye on children and pets. Fill a bucket with water and leave it nearby in case of emergencies. It's always better to be safe than sorry and you will need it at the end of the night anyway so why not fill it up now?

Extinguishing the Fire –

Burn your firewood down to embers and ash. When done, extinguish the fire by pouring water on it. Be mindful that in doing so, hot steam will rise, so avoid standing over it. Keep pouring water until it stops hissing. If, at this point, you're tired and you think this is overkill, remember that in 2019, humans caused 87% of wildfires. That's shocking, right?! Stirring the ashes between pours helps put out the fire faster. Again, we recommend packing a collapsible bucket water pail. Make sure no embers are still smoldering, and as Smokey the Bear would say, "If it's too hot to touch, it's too hot to leave."



We hope this tutorial comes in handy at your next Campspot. As with everything, it takes practice to make perfect. Before you know it, you'll have the process down pat.

Campspot is a free online marketplace for premier RV resorts, family campgrounds, cabins, glamping options, and more. Book over 1,200 campground instantly with their lowest price guarantee.

great north woods region



IMAGE COURTESY OF JOHN LEWIS

The remote wilderness of the Great North Woods welcomes outdoor enthusiasts and nature lovers alike to enjoy the peace and tranquility of the region.

Experience the unspoiled landscape in the Great North Woods Region, New Hampshire's northernmost tip. Stretching up to the Canadian border, the Great North Woods is a nature lover's paradise with 97 percent of the land covered in forest.

The region has some of the greatest areas to view wildlife in its natural habitat. Travel along Moose Alley (Route 3 in Pittsburgh heading north) for the best chance to encounter a moose. Fish the Connecticut River for great trout and salmon or visit Lake Umbagog to see where bald eagles nest. You may spot a mink, otter, muskrat, or beaver in the lakes and rivers, while black bears, bobcats, and white-tailed deer inhabit the uplands.

Take in the views of rolling farmland along the Connecticut River as you travel along Route 3. Along the way, be sure to stop for a picnic at the Beaver Brook Falls in Colebrook. Head across Route 26 and you'll pass the Historic Balsams Grand Resort in Dixville Notch, where the first-in-the-nation votes are cast in the Ballot Room. Further south, along Route 16, is Thirteen Mile Woods, a rugged forest along the Androscoggin River, a great place for kayaking, canoeing, and fishing.

The Great North Woods is home to Ride the Wilds, the Northeast's largest interconnected ATV trail system with over 1,000 miles to explore. Revel in the undeveloped land with easy access points and breathtaking views. A stop in the Great North Woods region isn't complete without taking a photo at the 45th Parallel Signs. The signs mark the halfway point between the North Pole and the Equator, and reside in the towns of Stewartstown and Clarksville.

Points of Interest:

- Androscoggin Wayside Park (Errol)
- Poore Family Homestead Historic Farm Museum (Stewartstown)
- Nansen Ski Jump Historic Site (Milan)
- Thirteen Mile Woods Community Forest (Errol)
- 45th Parallel (Stewartstown)
- Umbagog Lake State Park (Errol)
- Northern Nights Drive-in (Lancaster)
- Dixville Notch State Park (Colebrook)

For more info on the **Great North Woods**

New Hampshire Grand
www.NHGrand.com

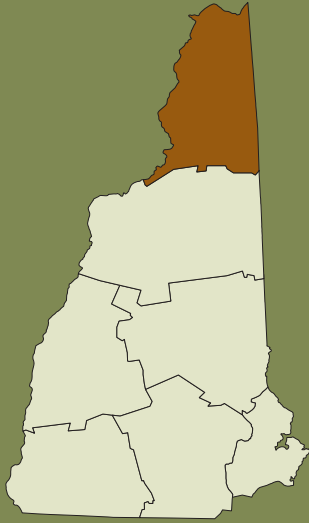
North Country Chamber of Commerce
603-237-8939 • www.chamberofthenorthcountry.com

The Northern Gateway Regional Chamber of Commerce
1-877-788-2530 • www.northerngatewaychamber.org

Androscoggin Valley Chamber of Commerce
603-752-6060 • www.androscogginvalleychamber.com

Twin Mountain-Bretton Woods Chamber of Commerce
603-846-5673 • www.twinmountain.org

great north woods region



Notes:

- Pick your ideal location on the Region Map and then check out the Campgrounds in that area using the number code.
- Locators are approximate. Refer to listings for more accurate locations.
- **When making your camping reservation, be sure to mention that you found your campground in the 2022 New Hampshire Camping Guide!**



great north woods region private & state park campgrounds

- 1 Big Rock
- 2 Cedar Pond
- 3 Ramblewood

State Parks

- 4 Coleman
- 5 Deer Mountain
- 6 Jericho Mountain
- 7 Lake Francis
- 8 Milan Hill
- 9 Mollidgewock
- 10 Umbagog

For Rates & Reservations, please call the campground or visit the campground's website.

great north woods private & state park campgrounds		Total No. of Sites	Max RV Length	Hookups W/E/S	Max Amps	Dumping Station	LP Gas/ Metered (M)	Seasonal Sites	Tenting	Rental Units	Pets (leashed) (P) / Dog Park (DP)	WiFi (W) / Cable (C)	Laundry	Store	Group Area	Rec Hall (R) / Pavilion (P)	Playground	Swimming	Boating / Water Sports	Marina / Boat Launch	Fishing	Hiking Trails	Bike Trails	ATV Trails	SEASON DATES	
		1	Big Rock	37	40	•	30	•	•	•	C	P	W	•	•	•	•	•	P	•	•	•	•	•	•	•
2	Cedar Pond	32	42	•	50	<5	•	•&H	T/C	P	W/C	•	<5	•	P	N	•	<5	•	<5	<10	•	•	•	5/18 - 9/30	
3	Ramblewood	30	40	W/E	30	•	<5	•&H	G	P	W	•	<5	•	•	N	•	<5	•	•	<5	<5	•	•	Year Round	
STATE PARKS																										
4	Coleman	29	40	•	•	•	•	•	C/G	P	•	•	•	•	•	•	•	•	•	•	•	•	•	•	•	May-October
5	Deer Mountain	28	20	•	•	•	•	•	C	P	•	•	•	•	•	•	•	•	•	•	•	•	•	•	•	May-October
6	Jericho Mountain	20	•	•	•	•	•	•	C	P	•	•	•	•	•	N	•	•	•	•	•	•	•	•	•	May-October
7	Lake Francis	46	40	W/E	20	•	<10	•	•	P	•	•	•	•	•	•	•	•	•	•	•	•	•	•	•	May-October
8	Milan Hill	10	35	•	•	•	•	•	Y	P	•	•	•	•	•	•	•	•	•	•	•	•	•	•	•	May-October
9	Mollidgewock	46	25	•	•	•	•	•	•	P	•	•	•	•	•	N	•	•	•	•	•	•	•	•	•	May-October
10	Umbagog	66	35	W/E	30	•	<10	•	C	P	•	•	•	•	•	N	•	•	•	•	•	•	•	•	•	May-October
Seasonal rental only		• = Onsite <5 = Located less than 5 miles from campground <10 = Located less than 10 miles from campground																								
		P=Pool, N=Natural, A= Tent Cabin, C=Cabin, E= Teepee, G=Cottage, TH= Tiny House, H= Hammock Tenting, M=Motel, T=Trailer, Y=Yurt																								

1 Big Rock Campground

830 U.S. Route 3, No. Stratford, NH 03590 • (603) 922-3600
 info@bigrockcampgroundnh.com • www.bigrockcampgroundnh.com
The pristine mountains of New Hampshire are an outdoor enthusiast's paradise! Spend time riding some of the finest ATV trails around, directly accessible from Big Rock Campground. You can also enjoy time fishing, canoeing, or kayaking the Connecticut River, hike mountain trails, drive or motorcycle the scenic roadways, discover quaint towns, covered bridges, waterfalls, and abundant wildlife. Come discover the unspoiled beauty of The Great North Woods and Big Rock Campground and Cabins!

Directions Located at 830 US Route 3, No. Stratford, NH. We are between Groveton, NH and North Stratford, NH. *From the South:* Take I-93 North to Exit 35 onto US Route 3 North. After passing through Groveton, NH continue on US Route 3 North. Big Rock Campground is approximately 10 miles. We are on the right side of the road, just past mile marker 183.2. *From the North:* Take US Route 3 South. After passing through Colebrook, NH Big Rock Campground is approximately 18 miles south on the left side of the road, just past mile marker 183.4

Amenities Cabins, full hook-up RV sites, pull-thru sites, 30 amp electric. Water/electric and primitive tent sites. Direct ATV trail access, a large in ground swimming pool, free Wi-Fi, a playground, a camp store, pavilion, pond, clean, family style bathhouses, seasonal campsites, and a dump station that is free for registered guests. Located 7 miles from Speedway 51 in Groveton, just 30 mins. to Santa's Village in Jefferson, golfing at the Colebrook Country Club, fishing and boating nearby.



2 Cedar Pond Campground

265 Muzzy Hill Rd., Milan, NH 03588 • (603) 631-5753
 cedarpondcg@gmail.com • www.cedarpondcamping.com
We are your OHRV friendly campground located on Cedar Pond in the Great North Woods area. Open May through September. We offer mostly wooded, 50 Amp full-hook-up RV sites with cable and high-speed Wi-Fi available. Deluxe Cabins, RV rental units, and tent sites also available.

Directions From Points South in NH and MA--Take I-93 north to Exit 35. Follow Rt 3 about 27 miles to Lancaster. Follow to Groveton then take right onto Route 110 in Groveton, follow 110 through Stark and to Route 110A in Milan. Take left onto Muzzy Hill Rd. Follow till you come to the campground office on the right side of the road.

Amenities Sandy beach access to Cedar Pond, a 79-acre pond. For swimming we have a roped in swim area and platform for relaxing. There are abundant fishing opportunities and we have canoe, kayak, and pedal boat rentals. We are also adjacent to a NH Fish and Game Boat launch! For OHRV enthusiasts, we are located on a state approved shared access road connecting you to the Ride the Wilds Trail system. The system includes over a thousand miles of trails. Bring out the OHRVs and ride right out of your campsite for the day! Come on up and see what generations of others have been raving about!

3 Ramblewood Cabins & Campground

59 Ramblewood Road, Pittsburg, NH 03592 • 603-538-6948
 stay@ramblewoodcabins.com • www.ramblewoodcabins.com
Ramblewood Cabins & Campground is a one-stop destination for stunning mountain views, private lake access, and family run hospitality with plenty of extras.

Directions 8 miles North of Pittsburg center on Route 3, left onto Golden Eagle Road continue on to Ramblewood Road

Amenities 30 sites (wooded or w/ view) each with a fire pit and picnic table, 20 w/ water and electric (20 or 30 amp), 10 wilderness tent sites, a group area, 3 sided shelter site option, access to Cohos Trail, laundry, 24/7 showers, flush toilet available during the day 8am-8pm, Verizon cell and Wi-Fi hotspot, kayak, canoe, and motorboat rentals, private beach access on First Connecticut Lake, FREE use of paddleboats for guests, nature trails on our 180 acres, cornhole, horseshoes, basketball hoop, restaurants nearby, 3 miles to ATV trailhead, we also have 8 fully equipped year round rental cabins (1-4 rooms), and of course, wildlife a plenty. No sewage hookup.

STATE PARKS

- 4 COLEMAN Stewartstown, NH
- 5 DEER MOUNTAIN Pittsburg, NH
- 6 JERICHO MOUNTAIN Berlin, NH
- 7 LAKE FRANCIS Pittsburg, NH
- 8 MILAN HILL Milan, NH
- 9 MOLLIDGEWOCK Errol, NH
- 10 UMBAGOG Cambridge, NH

See back cover fold-out for more information.

Image courtesy of Donna Doran



Image courtesy of Jess Fritze

LEARN TO LIVE WITH BEARS...

Although black bears are generally shy and usually avoid humans, they are opportunistic and will search for human food supplies when natural foods are not available.

The majority of bear/human conflicts can be avoided. Here are some tips on preventing bear problems.

- Maintain a clean campsite.
- Put food scraps and fat drippings in closed containers, not in the campfire.
- Do not cook or eat in your tent.
- Keep food and cooking gear separate from your sleeping area.
- Clean up and/or store outdoor grills after use.
- Keep food in a closed-up vehicle or hang food at least 10 feet off the ground and five feet out on a limb that will not support a bear.

Enjoy watching black bears and other wildlife from a distance. Respect them and their right to live in wild New Hampshire.

For more information about black bears, contact the NH Fish & Game Dept. at (603) 271-3211 or visit: www.wildlife.state.nh.us

Please help protect New Hampshire's campgrounds, forests and trees.

Buy firewood where you burn it!

Pests move in wood! Outdoor enthusiasts can unknowingly transport forest-destroying insects in firewood. **Leave your firewood at home and protect scenic New Hampshire by buying or gathering firewood at your destination.** With more than 500 NH firewood vendors from across the state, Firewood Scout makes it easy to buy it where you burn it!



Visit firewoodscout.org for a list of over 500 NH firewood vendors!

seacoast region



IMAGE COURTESY OF RICHARD L. SORENSEN

With 18 miles of coastline on the Atlantic Ocean, the Seacoast region features popular resort towns and natural seaside beauty that embodies historical charm.

In the center of the Seacoast region, Portsmouth (settled in 1623), defines what seaside living means. The Olde Port is home to historic buildings, unique shops, museums, and beautifully manicured gardens. Award winning restaurants line the brick-paved streets where you can catch a live show or enjoy a romantic dinner. Spend the day cruising to the Isle of Shoals, strolling through the beautiful waterfront of Prescott Park, exploring the historic Strawberry Banke Museum, or stopping at a street side café for lunch.

The surrounding towns of Hampton, Greenland, Exeter, and Rye all have the same historical charm and beauty as their seacoast neighbor. The towns offer many museums, parks, restaurants, and entertainment to discover. The Seacoast Science Center in Rye and The Great Bay National Estuarine Research Reserve Great Bay in Greenland offer outdoor activities for the whole family to enjoy or move indoors to Explore the Ocean World Oceanarium in Hampton and experience the wonders of the deep. As one of the first settlements in state, Exeter is home to the American Independence Museum, where you can celebrate the arrival of the Declaration of Independence every summer at the annual American Independence Festival in July.

The Seacoast region will not disappoint if you enjoy fairs and festivals. Throughout the summer and fall seasons, the area is littered with an abundance of celebrations. Market Square Day kicks off the summer season in Portsmouth while Hampton Beach's Seafood Festival closes the season out in September. If you prefer the cooler temps in the fall then you will be sure to enjoy Dover's annual Apple Harvest Festival in October where the streets are lined with every kind of apple treat.

Points of Interest:

- The Children's Museum of NH (Dover)
- American Independence Museum (Exeter)
- Prescott Park (Portsmouth)
- The Great Bay National Estuarine Research Reserve (Greenland)
- Explore the Ocean World Oceanarium (Hampton)
- The Tuck Museum of Hampton History (Hampton)
- Seacoast Science Center (Rye)
- Fuller Gardens (Rye)

For more info on the **Seacoast**

Exeter Area Chamber of Commerce
603-772-2411 • www.exeterarea.org

Greater Dover Chamber of Commerce
603-742-2218 • www.dovernh.org

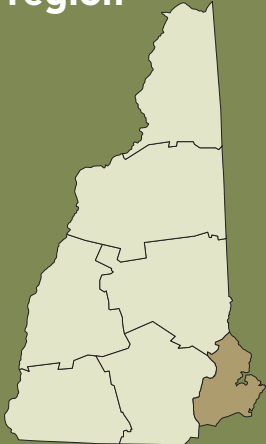
Greater Rochester Chamber of Commerce
603-332-5080 • www.rochesternh.org

Hampton Area Chamber of Commerce
603-926-8718 • www.hamptonchamber.com

**The Chamber Collaborative
of Greater Portsmouth**
603-610-5510 • www.portsmouthchamber.org

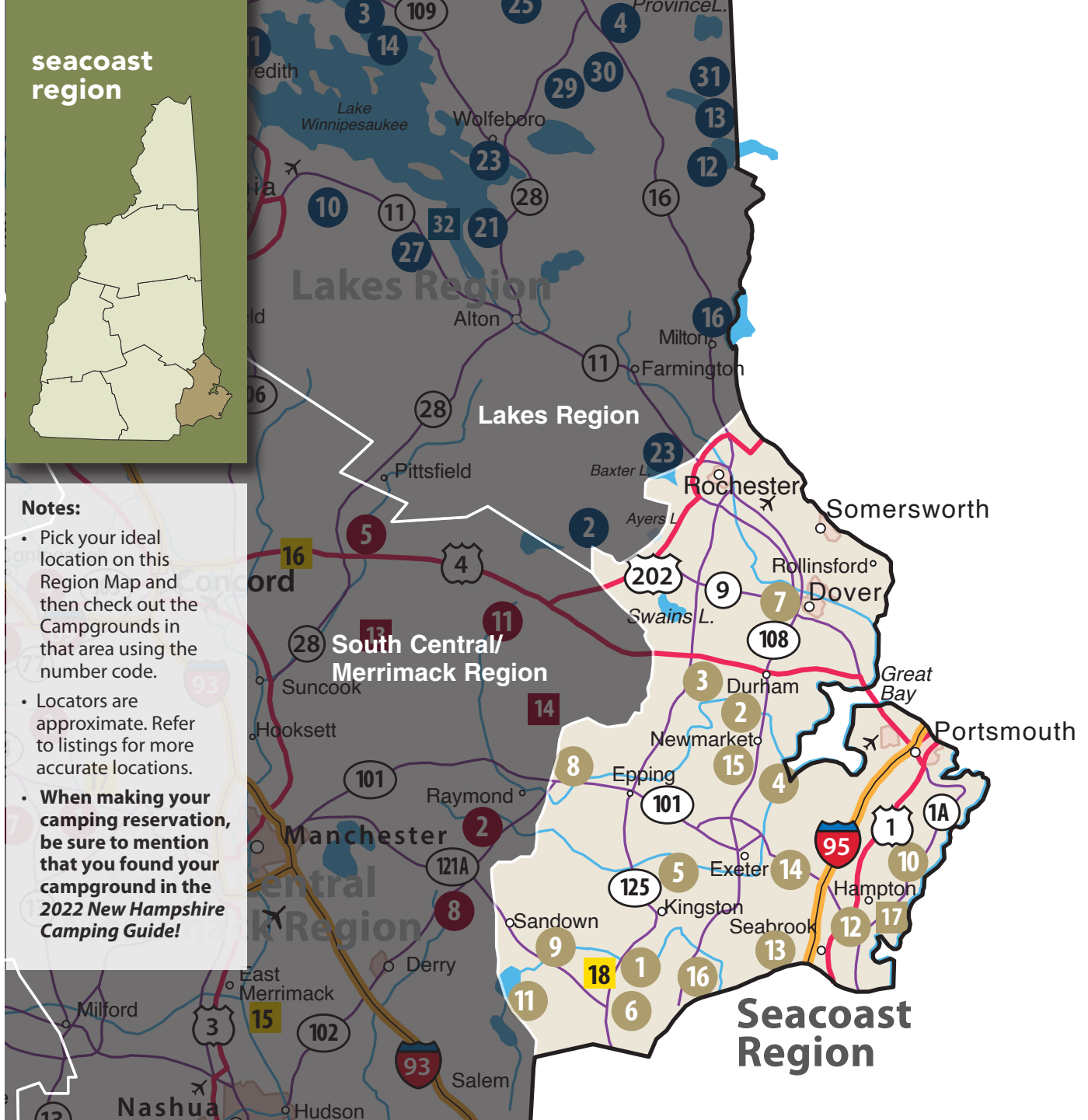
The Falls Chamber of Commerce
603-692-7175 • www.thefallschamber.com

seacoast region



Notes:

- Pick your ideal location on this Region Map and then check out the Campgrounds in that area using the number code.
- Locators are approximate. Refer to listings for more accurate locations.
- **When making your camping reservation, be sure to mention that you found your campground in the 2022 New Hampshire Camping Guide!**



seacoast region private & state park campgrounds

- | | |
|--|--|
| <ul style="list-style-type: none"> 1 Country Shore 2 Ferndale Acres 3 Forest Glen 4 Great Bay Camping 5 Green Gate, The 6 Mill Brook RV Park 7 Old Stage 8 Pine Acres RV Resort 9 Sanborn Shore Acres (Seasonal only) 10 Sea Coast Camping | <ul style="list-style-type: none"> 11 Sunset Park 12 Tidewater 13 Tuxbury Pond RV Resort 14 Wakeda 15 Wellington Camping Park 16 Whispering Pines <p>State Parks</p> <ul style="list-style-type: none"> 17 Hampton Beach <p>RV Sales and Service</p> <ul style="list-style-type: none"> 18 Campers Inn of Kingston |
|--|--|

THE FRIENDLIEST CAMPG

OPEN YEAR-ROUND!

Friendly Beaver CAMPGROUND



WE'VE GONE GREEN PLEASE RECYCLE!



- Tent & Trailer Sites
- Water, Electric and Sewer Hookups
- Cabins • Tables
- Fireplaces
- General Store
- Wood • Ice
- Lounging Patio
- Dumping Station
- Two Large Rec Halls:
1 For Adults And
1 For Children & Teens

- Christmas in July
- Theme Weekends
- Free Wagon Rides
- Movies
- Saturday Night Entertainment
- Country & Western Dances
- Arts & Crafts
- Children's Activities
- Free WiFi at Adult and Children's Rec Hall



www.friendlybeaver.com Old Coach Rd, New Boston,

ROUND IN NEW ENGLAND!

FOUR AWESOME POOLS:

- 20x40 Swim Pool
- 20x40 Sport Pool (Water Basketball & Water Volleyball)
- 16x32 Wading Pool
- Indoor Heated Pool Open Year Round

SUPER PLAYGROUND:

- Beautifully Crafted Wood Replicas of a Pirate Ship, Airplane, Space Ship, Fire Truck, & a 40 Foot Train



**WHY NOT TRY OUR
WEEKDAY GETAWAY
SPECIAL?**

**SUNDAY thru
THURSDAY**

**Camp TWO Nights and Receive
a THIRD Night FREE!**

**Must request discount at time of
making your reservation**

NH 03070 **(603) 487-5570**

seacoast region private & state park campgrounds		Total No. of Sites	Max RV Length	Hookups W/E/S	Max Amps	Dumping Station	LP Gas/ Metered (M)	Seasonal Sites	Tenting	Rental Units	Pets (leashed) (P) / Dog Park (DP)	WiFi (W) / Cable (C)	Laundry	Store	Group Area	Rec. Hall (R) / Pavilion (P)	Playground	Swimming	Boating / Water Sports	Marina / Boat Launch	Fishing	Hiking Trails	Bike Trails	ATV Trails	SEASON DATES
1	Country Shore	158	40	•	50	<5	•	•		P	C	•	<5		R	•	N	•	•	•	•	<10	<10	<10	5/15-10/1
2	Ferndale Acres	155	45	•	50	•	•	•		P	W/C	•	•	•	R	•	P/N	•	•	•	•	<5	<5		5/15-9/15
3	Forest Glen	150	45	•	50	•	•	•	•&H	T/C	P	W/C	•	•	R	•	N	•	•	•	•	•	•		5/1-10/12
4	Great Bay Camping	95	55	•	50	•	•	•	•&H		P	W	•	•	R	•	P	•	•	•	•	<5	<5		5/13-10/13
5	Green Gate, The	109	45	•	50		•	•		C	P	W	•	•	R	•	P	•	•	<5			<10		5/1-10/1
6	Mill Brook	92	45	•	50	•	•	•	•		P	W/C	•	<5	P	•	P	<5	<5	•	<5	<5	<10		5/6-10/10
7	Old Stage	178	40	•	50	•	•	•	•&H	C	P	W/C	•	•	R	•	P	<5	<5	•	<5	<5			5/13-10/10
8	Pine Acres	406	45	•	50	•	•	•		G/C	P	W	•	•	P	•	N	•	•	•	•	<5	<5		5/1-10/31
9	Sanborn Shore	135	36	•		•				C	P	C	•	<10	•	•	N	•	•	•					4/15-10/15
10	Sea Coast Camping	154	65	•	50	<5	•	•			P	W	•	•	R	•		<5	<5	<5					5/15-10/1
11	Sunset Park	150	36	•	30	•	<5	•		G/Y/T	P		<10	<5	P	•	N	•	•	•	<5	<5	<5		5/27-10/10
12	Tidewater	228	45	•	50	<5	<5	•	•&H		W	<5	•		R	•	P	<5	<5	<5	<5	<5	<5		5/15-10/15
13	Tuxbury Pond	305	45	•	50		•	•		T/C/G	P/DP	W/C	•	•	R/P	•	P	•	•	•	•				5/1-10/31
14	Wakeda	397	45	•	50	•	<5	•	•	C	P/DP	W	•	•	P	•		<10	<10	<10	<10	<10			5/15-10/1
15	Wellington	70	45	•	50	•	<5	•	•		P/DP	W	•	<5	R	•	N	•	<5	•	•	•			5/15-9/30
16	Whispering Pines	87		•	50						P	W/C	•	•	R/P	•	P/N	•	•	•	<5	<5			5/1-10/11
17	STATE PARKS																								
18	Hampton Beach	28	40	•	30	•	<10						<10	•	P		N	•	<5	•					May-October

Seasonal rental only • = Onsite <5 = Located less than 5 miles from campground <10 = Located less than 10 miles from campground
P=Pool, N=Natural, A=Tent Cabin, C=Cabin, E=Teepee, G=Cottage, TH=Tiny House, H=Hammock Tenting, M=Motel, T=Trailer, Y=Yurt

1 Country Shore Camping Area

125 State Rte 125, Kingston NH • (603) 642-5072
countryshores@comcast.net • www.countryshorescamping.com
Country Shores has over 150 wooded sites on a 305-acre lake. If you are looking for a quiet, peaceful camping experience, yet close to many of NH's finest attractions, you will find that at Country Shores.

Directions Exit 51B off 495N 8 miles north on Rte. 125 to Kingston
Amenities W/E/S, cable sites, modern facilities, boating, swimming, playground, ballfield, horseshoes, rec hall, tables, fireplaces, and laundry.
SEE AD ON RIGHT

2 Ferndale Acres Campground

130 Wednesday Hill Road, Lee, NH 03861 • (603) 659-5082;
ferndaleacres@gmail.com • www.ferndaleacrescampground.com
Ferndale Acres is your family retreat! Whether sunny or wooded, near the river or the pool, we have a large, clean site waiting for you. All of our sites have sewer, water, and electric hook-ups, and our seasonal campers have cable and/or Wi-Fi service available to them. Our facility is conveniently located in the seacoast region with easy access from 101 and 95. We always have exciting activities for the whole family! For more information, visit our website or give us a call.

Directions Rt 155 into the Town center of Lee. Wednesday Hill Road is across from Town Hall.
Amenities 160 spacious sites, 30- and 50-amp service, water/electric/ septic, Wi-Fi hot spot, tables and fireplaces, laundry, camp store, recreation hall, game room, ice, wood, fishing, canoeing/boating (no motors or rentals), swimming (river & pool), cornhole, and many planned activities!

SEE LISTING ON LEFT



Country Shore

Sandy Beach On 305 Acre Lake



- Boating
- Fishing
- Playground
- Ballfield

- Wooded Sites
- 4-Way Hookup
- Rec. Hall
- Laundry

For Information Call: 1-603-642-5072

Location: 125 State Rte. 125 Kingston, NH
Mailing: P.O. Box 559, Plaistow, NH 03865

www.countryshorescamping.com

3 Forest Glen Campground

7 Forest Glen Rd, Lee, NH 03861 • (603) 659-3416
 forestglencampground@outlook.com • forestglencampgroundnh.com
Amenities Horseshoes, volleyball, cornhole area, basketball playground
 frisbee golf, swimming, fishing, kayak rental, canoe rental and shuffleboard.
 Also, all the other great things about fires. Weekday and weekend activities.
 Special themed weekends throughout the season.

4 Great Bay Camping LLC

60 NH Rte 108, Newfields, NH 03856 • (603) 778-0226
 info@greatbaycamping.com • www.greatbaycamping.com
Great Bay Camping is a "family run" campground located on the tidal Squamscott River in the quaint country town of Newfields, NH.
Directions From Portsmouth take I-95 South to Route 33 West to Route 108 North, go 1.8 miles. From I-95 North take Exit 2, Route 101 West to Route 108 North, go 4 miles, turn into Shell Station entrance on right hand side of building.
Amenities 85 sites on the Squamscott River w/boat launch, modern facilities with free hot showers, laundry, LP gas, store, 2- and 3-way hookups, free Wi-Fi, canoe/kayak rentals, saltwater fishing, playground, pool, pavilion, and weekend activities.

5 The Green Gate Campground

185 Court Street, Exeter, NH 03833 • (603) 772-2100
 info@thegreengatecampground.com • www.thegreengatecampground.com
Directions 15 minutes off I-95 Exit 1, Rte 107W to Rte 150N to Rte 108N
Amenities Operating Operating 48 years, 109 shaded sites, modern facilities, laundry, playground, camp store, pool, horseshoes, bingo room, kids' pinewood derby car races, shuffleboard, tables and fireplaces, electric/water/sewer hookups, 50/30/20-amp service, free Wi-Fi available, and PETS ON LEASH.
SEE AD BELOW

SEE LISTING ABOVE



the
Green Gate
 CAMPGROUND

- Family Camping
- Swimming Pool
- 85 Full Hook-ups
- Free Wi-Fi Avail.
- Recreation Hall
- Modern Facilities
- Playing Field
- ... Sorry, No Dump Station

Minutes from
 Hampton Beach and Other Seacoast Attractions!

THE GREEN GATE, INC.
 Rt. 108, PO Box 185A, Exeter, NH 03833
 www.thegreengatecampground.com
603-772-2100 • Good Sam Member

6 Mill Brook RV Park

99 Route 125, Kingston, NH 03848 • (603) 642-7112
 millbrookinfo@comcast.net • www.millbrookrvpark.com
We are predominately an adult RV park, quiet and relaxing. Located approximately 16 miles from the Seacoast, 11 miles to Canobie Lake Amusement Park and 12 1/2 miles to the New England Dragway. Multiple golf courses, restaurants, and shopping centers within 10 miles. Boston is 41 miles south and Kittery, ME is 29 miles north.
Directions North Bound: 1-495 exit 109B, 7 miles north on Route 125. Entrance is on the right after Kingston VFW. South Bound: Route 101 Exit 7 to Route 125 south approximately 11 miles. Entrance in on the left 1/2 mile after Shell gas station.
Amenities All sites have W/S/E amp, fire rings, picnic tables, and 55 plus channels of cable TV, wi-fi throughout the park at all sites, 20x40 pool, up to 65 foot pull thru sites, brook side sites, in season fishing (license required), modern facilities and laundry, horseshoes, 4th of July fireworks, Christmas in July, Labor Day weekend Halloween, potlucks, and gatherings. PETS ON LEASH AT ALL TIMES.

Image courtesy of Margie Buswell



NEED A NEW RV ROOF?



We have the solution!

THE ORIGINAL SPRAYED RV ROOF SINCE 2005



**A SPRAYED, SEAMLESS, RV ROOF
 GUARANTEED NOT TO LEAK FOR THE LIFETIME OF THE RV
 RVROOF.COM • 508-316-0728**

LIFETIME NO LEAK GUARANTEE!

7 Old Stage Campground



Enjoy one of our water view sites!

46 Old Stage Road, Dover/Madbury, NH 03823 • (603) 742-4050
 info@oldstagecampground.com • www.oldstagecampground.com

Located on the Bellamy River.

Directions Exit 8W off Spaulding Turnpike/Route 16. Take right at lights onto Route 9W. Go 1½ miles to Old Stage Road then turn left, entrance is ½ mile on left. From Route 125, take Route 9E and look for sign at Old Stage Road. Exit 5 off Hwy 101.

Amenities Firewood, propane, grocery, and RV camp supplies in our store. Enjoy our many amenities: horseshoes, bocci, volleyball, pool, playground, arcade, Wi-Fi hot spot, etc. or join us for planned events. Sites amenities: water, 30/50-amp, sewer, cable, pull through, picnic tables, fire rings and charcoal grills. Pool, shuffleboard, adult recreation building, teen game room, rental cabin, laundry, store, LP gas (metered), modern facilities, 59th year.
SEE AD BELOW

8 Pine Acres RV Resort

74 Freetown Road, Raymond, NH 03077 • (603) 895-2519
 info@pineacrescamping.com • www.pineacrescamping.com
Pet friendly resort with lake swimming, sandy beach, lake and river fishing, golf cart rentals, and special themed weekends.

Directions Exit 5 off Route 101, left onto Route 107, entrance on left, Jct. Route 102 & 107

Amenities 406 sites with cabin rentals (No Linens), 2 swimming areas, fishing, camp store, arcade room, volleyball, full-size basketball court, horseshoe pit, bingo, drive-in movies, golf cart rentals, and a laundromat on site.

9 Sanborn Shore Acres Campground

57 Sanborn Shore Road, Hampstead, NH 03841 • (603) 329-5247
 info@sanbornshoreacres.com • www.sanbornshoreacres.com

Directions I-93 to Exit 3, 8 mi East on Rte 111 then 2 mi north on Rte 121
Amenities 135 water/electric/septic/cable sites, swimming, boating, fishing, basketball, horseshoes, snack bar, recreation tent, game room
 SEASONAL ONLY, NO OFF-ROAD CAMPING.

0.8

The size of the island town of New Castle in square miles. It is the smallest by land mass and the easternmost town in New Hampshire.

SEE LISTING ABOVE



10 Miles from the Beach • Family Friendly
 Swimming Pool • Fishing on the Bellamy River
 Shaded Sites • Pet Friendly • Planned Activities
 Teen Recreation Hall • Adult Recreation
 Big Rig & Tent Sites • Group Area



Hosts: The Redfearn Family

46 Old Stage Road, Dover/Madbury, NH 03823 • email: info@oldstagecampground.com
 www.oldstagecampground.com • Phone: (603) 742-4050 • Winter Phone: (978) 374-3109

10 Sea Coast Camping & RV Resort

115 Lafayette Road, Route 1, North Hampton, NH 03862 • (603) 964-5730
seacoastcamping@comcast.net • www.seacoastcamping.com
Greetings from Sea Coast Camping and RV Resort! We are dedicated to making your visit to the Seacoast area of New Hampshire a most comfortable, convenient, and carefree stay. We offer a clean and friendly "home away from home" after a day at the beach, shopping at nearby outlet malls, visiting the historic seaport towns of Portsmouth and Newburyport, or simply relaxing on our grounds. Looking forward to your visit.

Directions I-95N take Exit 1, Route 107E to Rte 1N, entrance on right. I-95S take exit 5, at rotary; Rte 1S signs, entrance on left
Amenities 154 sites offer a mix of full hookups, water, and electric sites, separate tent area, modern facilities, camp store, wood, ice, picnic tables and firepits, playground, game room, shuffleboard, horseshoes, and basketball. A well-behaved dog is always welcomed but must be leashed at all times.

11 Sunset Park Campground

104 Emerson Avenue, Hampstead, NH 03841 • (603) 329-6941
kendra@sunsetparknh.com • www.sunsetparknh.com
Directions I-93 to Exit 3, 8 miles east on Route 111, then 1 mile north on Route 121, then 1/2 mile east on Emerson Ave
Amenities Seasonal sites W/E/S on 72 acres at Sunset Lake (Wash Pond), 400' beach, swimming, playground, basketball, softball, horseshoes, volleyball, fishing, kayak, canoe, and rowboat rentals, firewood, and ice. Wi-Fi access at pavilion. Yurt available for rent. Pets with pre-approval and rabies vaccination certificate. 9 miles to Canobie Lake Park.

12 Tidewater Campground

160 Lafayette Road, Hampton, NH 03842 • (603) 926-5474
camp@tidewatercampgroundnh.com • www.tidewatercampgroundnh.com
Directions Northbound Route 1 take 2nd left under overpass, follow signs for Hampton Falls, go approximately 150 yards. South on Route 1, entrance on right, access only from Route 1S
Amenities 228 RV and tent sites, modern facilities, free Wi-Fi, tables and fireplaces, store (limited), pool, game room, basketball, and playground. Sorry NO dogs.
SEE AD BELOW

13 Tuxbury Pond RV Resort

88 Whitehall Road, South Hampton, NH 03827 • (603) 394-7660
tuxburyresort_mgr@equitylifestyle.com
www.rvonthego.com/new-hampshire/tuxbury-pond-rv-resort
Directions I-495 Exit 54, take Route 150N, thru traffic lights 1/2 mile, left on Highland Street, left on Lions Mouth Road, right on Newton Road, stay straight onto Whitehall Road, campground on left
Amenities Tables/fireplaces all sites, game room, camp store, two pools, boating and fishing, ice, wood, LP gas, laundry and modern facilities (handicap restroom).

New Hampshire *Loves* Campers®

SEE LISTING ABOVE

TIDEWATER CAMPGROUND

2 1/2 Miles to HAMPTON BEACH • Family Camping in a Beautiful Wooded Area



- Swimming Pool • Clean & Convenient Camping
- Shopping Centers, Golf and Deep Sea Fishing nearby
- 20/30/50 Amp, 3 Way Hookups, Tent Sites
- Playground, Horseshoes, Free Wi-Fi

SORRY... NO DOGS.

Located ³/₄ mile South of Town, US Hwy. 1 at Jct. of Rte. 101 & Rte. 1
Northbound Rte. 1, Take 2nd Left After Underpass, Go South 200 Yds.



603-926-5474 • camp@tidewatercampgroundnh.com
www.tidewatercampgroundnh.com
Route 1, 160 Lafayette Road, Hampton, NH 03842

14 Wakeda Campground LLC

294 Exeter Road (Rt. 88), Hampton Falls, NH 03844 • (603) 772-5274
 info@wakedacampground.com • www.wakedacampground.com
A friendly, family campground nestled in the pines with sites for tents, trailers, and large RVs, or try our camping cabins!

Directions From the South: Route 95N take Exit 1 (Kingston-Seabrook). Bear right off the exit ramp, turn left at the traffic light (Rte 1). Drive 1.5 miles and take a left on Rte 88. Entrance is 4 miles on the left. From the North: Route 95S to exit 2 onto Route 101 headed west toward Manchester-Hampton. Take exit 12 onto Route 111 then take a left at the bottom of the exit ramp. Turn right onto Hampton Road. Turn left onto Route 88, entrance is 2.5 miles on the right.

Amenities 397 sites; 287 full hook-ups, some pull thru (30 and 50 amp), 51 W/E, 39 tent, and 20 camping cabins. Clean facilities, laundry, playground, dog park, mini golf and game room, trading post/camp store with ice cream stand, Sunday pancake breakfast (July and August), pavilion, 1/2 court basketball, badminton, horseshoes, corn hole, dump station, wood, and ice. Fireplaces and picnic tables on all sites.

SEE AD BELOW

15 Wellington Camping Park

93 Lee Hook Road, Lee, NH 03861 • (603) 659-5051
 www.wellingtoncampingparkleenh.com • wellingtonparkcampingpark@gmail.com

Old fashioned family camping on a national scenic river. Enjoy fishing, canoeing, and kayaking on the Lamprey River. Peace and quiet with horse-shoeing, hiking, tether-ball, volleyball, etc. Pets allowed on a leash.

Directions From Route 125 take Geo. Bennett Road (follow sign), to stop sign, go straight thru onto Lee Hook Road, entrance on left

Amenities Modern facilities, tables and fireplaces, recreation hall, some river front sites, canoeing, kayaking and fishing.

DON'T MOVE FIREWOOD



This camping and hunting season, get your firewood from a vendor close to your destination. Don't pack your own! Invasive insects and diseases in dead and dying wood

threaten our native trees and forests. If you move firewood, you could be giving these pests a free ride to new territory.

Every camper, cabin owner, and recreationist should leave their firewood at home and obtain it near their destination... that could make a long-term difference in the health of our forests and the quality of our recreational experiences.

16 Whispering Pines Campground



Be a Happy Camper!

8 Wenmarks Road, Newton, N.H. 03858. • 603-382-6406
 www.whisperingpinescamp.com • whisperingpinesnewton@gmail.com
Escape this summer to beautiful, quiet Southern NH. Camp with us at Whispering Pines, where you'll be a happy camper! We have large, quiet, wooded, clean sites on a 306-acre lake and a heated swimming pool. We are located close to the seacoast and a short trip to the mountains. Enjoy swimming, boating, fishing, water skiing, or just relaxation on our beaches, pool side, or at your own site. Also enjoy horseshoe pits and bocce ball courts. For more info visit our website or call.

Directions Take exit 52 off route 495, go South onto route 110 toward Haverhill, Massachusetts, then go right onto route 108 through Plaistow, N.H. into Newton, N.H., then go left onto Heath Road. Follow Heath Road to the end, go left for 400 feet and go right on to Wenmark Road. The camp will be on your left.

Amenities We have a recreational hall, heated swimming pool, laundry room, and clean, modern bathrooms & showers. We are on a 306-acre lake, and most of all, our campsites are large with a fire place and a picnic table on each site. All sites feature sewer, water, and electric hook-ups, and our seasonal campers have cable hook-up. Enjoy outside social gathering with your family and friends.

STATE PARK

17 Hampton Beach Hampton, NH

See back cover fold-out for more information.

RV SALES AND SERVICE

18 Campers Inn of Kingston

Rt. 125, Kingston • (603) 642-5555

Sales and service of 16 different types of Travel Trailers, Motor Homes & Tent Trailers. For brand names see our ad. Used unit sales and service. Hitches and awnings sold and installed.

SEE AD ON PAGE 90

SEE LISTING ABOVE



8 miles to Hampton Beach, close to Water Country, race tracks, Kittery Outlets and Historic Portsmouth, NH and Newburyport, MA.

Visit Our Web Site: www.wakedacampground.com



- Rustic Camping Cabins • Tent Sites • 30/50 amp Electric, Water & Sewer Hookups
- Pull Thrus • Pets Welcome • Laundromat • Hot Showers • Flush Toilets
- Fireplaces & Picnic Tables on All Sites • Pavilion • Playground
- Dog Park • Game Room, Mini-Golf & Trading Post (July & August)
- Ice Cream Socials (July & August) • Free WiFi Hot Spot



(603) 772-5274 294 Exeter Road (Rte. 88) Hampton Falls, NH 03844

What are the different types of campsites?

Article by Kendra Clapp Olguin for Campspot

PRIMITIVE

Camping on a primitive site is known as “dry camping” because there aren’t any hookups (water, electric, sewage). Instead, campers rely on campground facilities for dishwashing, showering, and toilet use. Primitive campsites are found in campgrounds and RV campgrounds.



PARTIAL HOOKUP

Partial hookup sites offer a water connection, electric connection, or both water and electric connections for your RV. They usually never offer a sewage connection, meaning, when you stay in a partial hookup, you use the campground’s dump station for releasing your grey and black water.



FULL HOOKUP

This type of site is exactly what you’d expect, all the hookups. That means the campsite has water, electric, and sewage connections for your RV. In addition, depending on what type of campground or park you’re staying at, some sites will include a cable hookup and wifi connection.



Campspot is a free online marketplace for premier RV resorts, family campgrounds, cabins, glamping options, and more. Book over 1,200 campground instantly with their lowest price guarantee.

south central/merrimack region



Home to perhaps the most vibrant cities, Manchester, Nashua, and Concord; the South Central/Merrimack region is a great area to visit with scenic byways, fine dining, picturesque small towns, and a copious amount of entertainment.

Concord, the state's capital, is the perfect spot for a shopping trip down Main Street where unique shops provide locally sourced goods. There is ample parking throughout the downtown area so you can park in one spot and spend the day exploring the city. Take a tour through the State House where you'll learn how our state government is run, stop by one of the many bakeries lining the streets, or see a show at the Capital Center for the Arts, a 1300 seat theatre where you can experience arts and entertainment for every audience.

Many of the other cities in the South Central/Merrimack region are overflowing with museums, entertainment, sporting events, and amusements that are sure to keep families occupied during their stay. Places include the McAuliffe-Shepard Discovery Center in Concord, Manchester's SEE Science Museum, Canobie Lake Park, the SNHU Arena, and the Northeast Delta Dental Stadium where you can catch an AA baseball game. Travel down to Derry to explore the Robert Frost Farm Historic Site or spend the afternoon at Benson Park in Hudson where you can walk along the trails or have a picnic lunch. No matter where you travel in the region you are sure to find plenty to do!

Points of Interest:

- McAuliffe-Shepard Discovery Center (Concord)
- Anheuser-Busch Brewery (Merrimack)
- The Robert Frost Farm Historic Site (Derry)
- Benson Park (Hudson)
- New Hampshire State House (Concord)
- Aviation Museum (Manchester)
- SNHU Arena (Manchester)
- America's Stonehenge (Salem)

*For more info on
South Central/Merrimack*

Greater Concord Chamber of Commerce
603-224-2508 • www.concordnhchamber.com

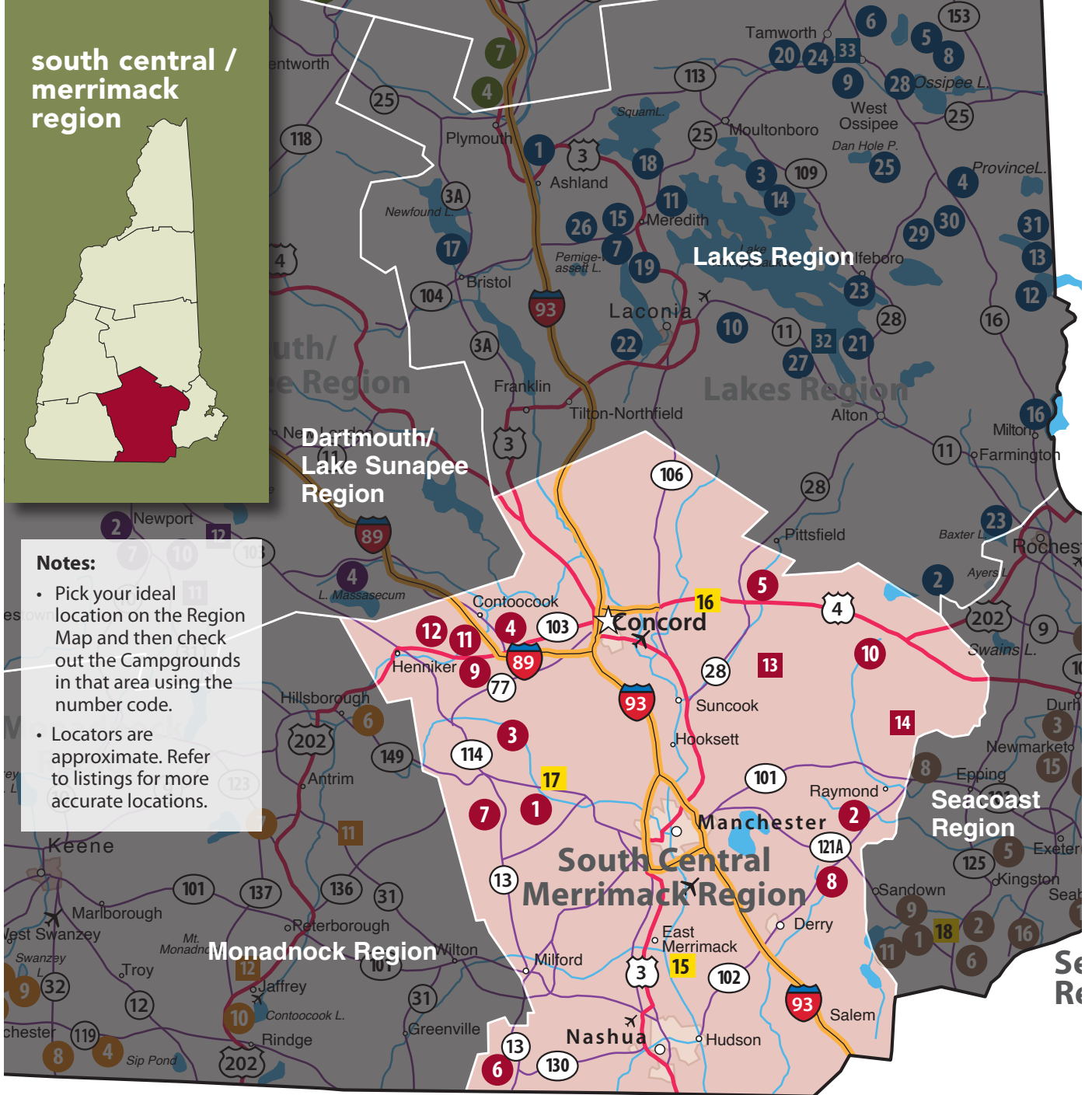
Greater Manchester Chamber of Commerce
603-792-4100 • www.manchester-chamber.org

Greater Hudson Chamber of Commerce
603-889-4731 • www.hudsonchamber.com

Henniker Chamber of Commerce
603-428-3238 • www.hennikerchamber.org

Greater Salem Chamber of Commerce
603-893-3177 • www.gschamber.com

south central / merrimack region



Notes:

- Pick your ideal location on the Region Map and then check out the Campgrounds in that area using the number code.
- Locators are approximate. Refer to listings for more accurate locations.

south central/merrimack region private & state park campgrounds

- 1 Autumn Hills
- 2 Calef Lake
- 3 Cold Springs
- 4 Cozy Pond Camping
- 5 Epsom Valley
- 6 Field & Stream
- 7 Friendly Beaver
- 8 Hidden Valley
- 9 Keyser Pond
- 10 Saddleback
- 11 Sandy Beach
- 12 Spacious Skies French Pond

State Parks

- 13 Bear Brook
- 14 Pawtuckaway

RV Sales and Service

- 15 Campers Inn of Merrimack
- 16 Camping World
- 17 Cold Springs RV

Note: When making your camping reservation, be sure to mention that you found your campground in the *2022 New Hampshire Camping Guide!*

For Rates & Reservations, please call the campground or visit the campground's website.

south central / merrimack region private & state park campgrounds		Total No. of Sites	Max RV Length	Hookups W/E/S	Max Amps	Dumping Station	LP Gas/ Metered (M)	Seasonal Sites	Tenting	Rental Units	Pets (leashed) (P) / Dog Park (DP)	WiFi (W) / Cable (C)	Laundry	Store	Group Area	Rec Hall (R) / Pavilion (P)	Playground	Swimming	Boating / Water Sports	Marina / Boat Launch	Fishing	Hiking Trails	Bike Trails	ATV Trails	SEASON DATES
		1	Autumn Hills	131	45	•	50	•	•	•&H	T	P/DP	W	•	•	•	R/P	•	P/N	•	•	•	<5	<5	<5
2	Calef Lake	155	43	•	50	•	•	•&H	C	P	W/C	•	•	•	P	•	N	•	<5	•	<5	<5	<5	5/6-10/10	
3	Cold Springs	400	45	•	50	•	<5	•	•	C	P/DP	W/C	•	•	R/P	•	P/N	•	•	•	<5	<5	<5	5/1-10/10	
4	Cozy Pond Camping	184	45	•	50	•	•	•&H	C	P	W/C	•	•	•	P	•	P/N	•	<5	•	<5	<5	<5	5/6-10/10	
5	Epsom Valley	70	40	•	30	•	•	•	•	P	W	•	<5	•	P	•	N	•	•	•	<10	<10	•	5/14-10/11	
6	Field & Stream	54	70	•	50	<10	•	•	•	P/DP	W/C	•	<5	•	P	•	•	<5	<5	•	<5	<5	•	Year Round	
7	Friendly Beaver	278	45	•	50	•	•	•	•	C	P	W/C	•	•	R/P	•	P	•	•	•	<5	•	•	•	Year Round
8	Hidden Valley	317	45	•	50	•	•	•&H	C	P	W	•	•	•	R	•	P	<5	<5	•	<5	<5	<5	5/8-10/12	
9	Keyser Pond	116	45	•	50	•	•	•&H	T/C	P	W	•	•	•	R	•	N	•	•	•	•	•	<5	5/1-10/31	
10	Saddleback	26	45	•	50	•	<10	•	•	T	P	W	•	•	•	•	N	<10	•	•	•	•	•	5/1-10/31	
11	Sandy Beach	182	40	•	50	•	<5	•	•	C	P/DP	W/C	•	•	P	•	N	•	•	•	<5	<5	<5	5/1-10/11	
12	Spacious Skies French Pond	159	40+	•	50	•	•	•&H	T	P	W/C	•	•	•	R/P	•	P/N	•	<5	•	<5	<5	•	4 Season	
STATE PARKS																									
13	Bear Brook	105	35	•	•	•	•	•	C	P	•	•	•	•	P	•	N	•	•	•	•	•	•	•	May-October
14	Pawtuckaway	193	35	•	•	<10	•	•	C	•	•	<10	•	•	P	•	N	•	•	•	•	•	•	•	May-October
Seasonal rental only		• = Onsite	<5 = Located less than 5 miles from campground	<10 = Located less than 10 miles from campground																					
P=Pool, N=Natural, A=Tent Cabin, C=Cabin, E=Teepee, G=Cottage, TH=Tiny House, H= Hammock Tenting, M=Motel, T=Trailer, Y=Yurt																									

1 Autumn Hills Campground

285 South Stark Highway S, Weare, NH 03281 • (603) 529-2425
 autumnhillscampground@gmail.com • www.autumnhillscampground.com
 Autumn Hills Campground is located in rural Weare, between Manchester and Concord, convenient to amusements, bike and ATV trails, antique shops, parks, and malls. RELAX, HAVE FUN, EXPLORE. Large, shady sites tiered on a wooded hillside, offering a quiet camping setting for your family. Swim, play, sit by the campfire, or take a scenic drive.

Directions Route 114N, 4 miles north of Goffstown between Manchester and Concord

Amenities 132 sites with 94 water, electric, sewer for RVs, popups and tents, large and wooded, tables and fireplaces, free Wi-Fi hot spot, recreation hall, sports field, pavilion, horseshoes, playground, pool, fishing, boat rentals, pets on leash, camp store, ice, wood, LP gas, laundry, lake view sites. Reserve on our website or call year-round for reservations.


2 Calef Lake Campground

593 Chester Road, Auburn, NH 03032 • (603) 483-8282
 contact@caleflakecampground.com • www.caleflakecampground.com
 Calef Lake Camping Area is a family owned and operated campground located in scenic Southern New Hampshire. Our south-central location is close to a variety of destinations in NH, Southern Maine, and Massachusetts. Destinations include Hampton Beach, amusement and water parks, premium outlets, NHRA and NASCAR race tracks, The White Mountains, and Lakes Region. Come visit us and enjoy what New Hampshire has to offer. Campground offers weekly activities for kids and adults!

Directions 7 miles southeast of Manchester on Route 121. I-93 to Route 101E, take Exit 2, drive south on Route 121 5 miles, entrance on left

Amenities Over 150 wooded sites including premium full hook-ups WSE, standard full hook-ups WSE, and rural tent sites. We offer rental units: lake house that sleeps 7+, luxury glamping tents that sleeps 4-6, and cabins that sleep 4-6. Rental units include a gas grill, fireplace, and are fully furnished. The campground also offers laundry, store, ice, wood, large beach, great fishing, volleyball and basketball courts, two playgrounds, and canoe, boat, paddle boards and paddle boats rentals.

3 Cold Springs Camp Resort



62 Barnard Hill Rd, Weare, NH 03281 (right off of Rt. 114) • (603) 529-2528
 info@coldspringscampresort.com • www.coldspringscampresort.com
 We are a destination family camp resort located in South Central New Hampshire situated on 108 acres and have 400 large RV sites including 12 cabin rentals. Our resort is big rig friendly with most sites having 5-way hookups. Throughout the entire park you will find free WiFi, modern restrooms, paved roads and beautiful landscaping. Cold Springs Camp Resort is known for our large pool complex that includes an adult pool, sports pool, enormous pool for ages 5 & up, family pool, kiddie pool, kids hot tub and an adult hot tub. Our main building includes; Camp Store, Campfire Café, arcade, movie room, rec hall for ages 13 & up, and a laundromat. Cold Springs Camp Resort offers activities for all ages including; themed weekends, live entertainment, crafts, hayrides, fire engine rides, bingo, oversized chess board, cornhole, shuffleboard, horseshoes, darts and cribbage. Our facilities include; sports field, basketball court, volleyball court, bocci court, horseshoe courts, shuffleboard court, dart boards, playground, outdoor fitness stations and a dog park. We look forward to your stay with us! Reservations are recommended.

Some of our favorite attractions!

10-20 minutes away: great restaurants, golfing, bike & hiking trails, sports fields and Horace Lake (water sports & public beach).

30-60 minutes away: Mall of NH, outlets (tax free), SNHU Arena, NH Motor Speedway, Hampton Beach (restaurants & boardwalks) and Canobie Lake Amusement Park.

60-90 minutes away: Weirs Beach (Laconia Bike Week & Mt. Washington Cruise Ship), White Mountains, Flume Gorge, Castle in the Clouds, Boston (TD Garden, Fenway Park, Museum of Science, Museum of Fine Arts, New England Aquarium & Faneuil Hall Market Place).

SEE AD ON PAGE 3

4 Cozy Pond Camping Resort

541 Battle Street, Webster, NH 03303 • (603) 428-7701
 info@cozypond.com • www.cozypond.com

Cozy Pond Camping Resort is located in the small New England town of Webster, NH, which makes it an ideal location for someone looking to get away. We have large, beautifully wooded, and open sites. At Cozy Pond you can reconnect with the important things in life: relaxing with your family and friends and eating all the s'mores you want. Forget your marshmallows? There is a well-stocked camp store with everything you might need, from ice and firewood, to beer and fresh butchered grilling meats, and everything in between. Whether you're looking for a weekend trip or a summer getaway, Cozy Pond Camping Resort is the place for you.

Directions 5 minutes off I-89, Exit 7, east on Route 103 0.8 mile, then north on Route 127 3.2 miles, campground is on the left.

Amenities 184 sites most with water/electric/septic, fire ring, and picnic table. Free Wi-Fi and cable, laundry, dump station, well stocked store, LP gas refill station, free showers and restrooms, large pavilion for activities and crafts, basketball, volleyball, bocce, horseshoes, shuffleboard, mini golf, Frisbee golf, pool and large pond for swimming, canoeing, kayaking, and fishing. Nearby hiking trails and rivers for canoeing and kayaking. Pets and big rigs welcome.

SEE AD BELOW

SEE OUR LISTING ABOVE



5 Acre Recreational Pond
 Pet-Friendly
 Camp Store
 Game Room
 Wooded and Open Sites



Big Rigs Welcomed
 Free Cable and Wi-Fi
 Large Pavilion
 Volley Ball
 Playground
 And So Much More!



541 Battle Street
 Webster,
 New Hampshire
 03303
 (603) 428-7701
 info@cozypond.com
 www.cozypond.com

1964

On March 12, 1964, the first lottery ticket was sold in New Hampshire, which has the longest running lottery in the US.

5 Epsom Valley Campground

990 Suncook Valley Highway, Epsom, NH 03234 • (603) 736-9758
 epsomvalley@verizon.net • www.epsomvalleycampground.com

Epsom Valley Campground, relaxed family camping under tall pine trees, is located in the heart of beautiful New Hampshire. Only 20 minutes east of Concord, and 1 1/2 hours North of Boston. We offer the quiet, relaxing atmosphere New Hampshire is famous for.


Directions Take exit 15E off Rte 93 on to Rte 393 East to Rte 4 to Rte 28. We are 1500' North of Epsom Traffic Circle on Route 28 North on the right, 10 miles east of Concord.

Amenities 70 spacious tent and trailer sites in tall pines and open grassed areas, modern facilities, laundry, swimming, fishing, canoe and kayak rentals, canoeing, mini golf, badminton, volleyball, ice, wood, free WiFi, and group area.

SEE AD BELOW

SEE OUR LISTING ABOVE

Epsom Valley CAMPGROUND



20 Mins. East of Concord, NH
 12 miles South of NH Motor Speedway
 1 1/2 hrs. North of Boston, MA

*Relaxed family camping at its finest
 under the tall pines.*

990 Suncook Valley Hwy.
Epsom, NH 03234
(603) 736-9758
 Web site: www.epsomvalleycampground.com

6 Field & Stream RV Park

7 Dupaw Gould Road, Brookline, NH 03033 • (603) 673-4677
 info@fsrvp.com • www.fsrvp.com

Catering to the Mature RVer. Located just 3 miles north of Massachusetts and ten miles west of Nashua. Free Wi-Fi and cable TV, paved sites.

Directions From Mass line take Rt. 13N to 2nd yellow blinking light, turn L onto Mason Rd. From Nashua take Exit 6 off Everett Tpk, Rt. 130 W to Rt. 13S, turn L, go 1 mi to yellow blinking light, turn R onto Mason Rd.

Amenities Sites 20/30/50 amp, all with W/E/S, cable TV, wireless internet, modern facilities, laundry, tables, LP, private pond, fishing, PETS ON LEASH. Open year round (limited winter by appointment only).

SEE AD BELOW

SEE OUR LISTING ABOVE



Field & Stream RV Park

4 Seasons BROOKLINE, NH

• FREE WIFI & CABLE • PAVED SITES

Peaceful, Quiet & Restful

- Laundry • Big Rig Friendly • Propane • 30/50 Amp
- Pets Welcome • All Sites Full Hookup
- Pop-Ups Welcome!


Close to 3 Tax-Free Malls
 See listing Brookline, NH
CALL 603-673-4677

www.FieldNStreamRVPark.com





NH & ME's Exclusive Airstream Dealers!



**New Models • Pre-Owned Models • Parts & Service
Financing • Storage • Body Shop & Repair**

Airstream of Nashua
233 Main Dunstable Road
Nashua, NH 03062
603.880.0032
AirstreamOfNashuaNH.com



Airstream of Lebanon
1545 Carl Broggi Highway
Lebanon, ME 04027
207.339.0032
AirstreamOfLebanonME.com

7 Friendly Beaver Campground



Super playground and four awesome pools!



298 Old Coach Road, New Boston, NH 03070 • (603) 487-5570
reservations@friendlybeaver.com • www.friendlybeaver.com
OPEN YEAR ROUND

Directions Take I-93N to I-293, then take Route 114 until you come to the junction of Route 13, take a left onto Route 13 bringing you into New Boston. Take a left at the second stop sign then your next right onto Old Coach Road, entrance in about 2 miles.

Amenities Wooded and open sites, table and fireplaces, water, electric, sewer/dump station/on-site pump-outs, cable, free Wi-fi in the buildings, or \$\$ at sites. The largest camp store in NH includes wood, ice, ice cream, snacks, and more. Covered pavilion, 2 laundry areas including XL machines. Modern individual restrooms are fully tiled. Heated indoor pool that is open year-round. Outdoor 40' swimming pool, 40' sports pool, 32' wading pool with waterspouts, 8 gazebos, 2 playgrounds, adult recreation hall, teen rec hall with video game plug-in stations, and kid's activity room. Both rec halls have TVs with Comcast. The new sports field area includes horseshoes, volleyball, baseball, basketball, and a large group area. Activities every weekend from spring to fall and every day during school summer vacation. Themed weekends including Christmas in July, Family Mardi Gras, Halloween on Labor Day weekend, and more. Pet friendly on leash. May-Oct breakfast served in the adult rec hall.

SEE AD CENTERFOLD ON PAGES 46 & 47

8 Hidden Valley RV Park, LLC

81 Damren Road, Derry, NH 03038 • (603) 887-3767, Winter: (772) 284-3455
hiddenvallervp@comcast.net • www.hiddenvallervp.com/camping

Directions 93 North, Exit 4 East, 2nd right off traffic circle (East Derry Road), approximately 4 miles, left on Damren Road to entrance.

Amenities 317 sites, electric/water/sewer, camp store, LP gas, recreation hall, tables & fireplaces, modern facilities, fishing (no license), beach, safari area w/ water & electric, shuffleboard, ball field, 18-hole championship & 9-hole par 3 golf courses, pro-shop, pavilion, ice, wood, 42nd year.

9 Keyser Pond Campground

1739 Old Concord Road, Henniker, NH 03242 • (603) 428-7741
jeneric.keyserpondcampground@gmail.com • www.keyserpond.com

Directions From Concord take I-89N to Exit 5, 4½ miles west on Routes 9 and 202, left at blinking yellow light

Amenities Electric, water, and sewer hookups, dump station, modern facilities, recreation hall with fireplace, laundry, playground, LP gas, horseshoes, badminton, mini golf, shuffleboard, corn hole, camp store, tables and firepits, trailer rentals, swimming on 2 beaches, fishing, canoes, paddle board, and kayak. Cabin available four seasons.

SEE AD ABOVE



I-89, Exit 5. Go 4½ miles West on Rtes. 202 & 9 to
1739 Old Concord Road, Henniker, NH, 03242

- Wooded Sites
- Spring Fed Pond
- 2 Swimming Beaches
- Fishing
- Boat Rentals
- Cabin Rentals
- Rec Hall
- Miniature Golf
- Shuffleboard
- Bingo



1-800-272-5221 • 603-428-7741
VISIT OUR WEBSITE: WWW.KEYSERPOND.COM

10 Saddleback Campground

41 Campground Road/Route 43, Northwood, NH 03261 • (603) 942-7285
saddlebackcampground@yahoo.com • www.saddlebackcampground.com

Saddleback Campground is a small, family owned and operated campground located away from the hustle and bustle of normal everyday life. From the moment you pull into our driveway, our desire is to make you feel warm and welcome while you enjoy your peaceful stay. All of our campsites have a view of our spring fed pond where you can swim or fish (no license required). Our campsites are very large and naturally shaded by trees. We have sites to accommodate every person's idea of camping, from tents to a 50-foot motor home.

Directions From Route 95 North, take Route 16 North to Route 4 West. Turn left on Route 43 and go 2 miles to Saddleback Campground on the right. From Route 93 North or South, take Route 4 East to Route 43 South on the right. Go 2 miles to Saddleback Campground on the right. From Route 101, take Exit 3/ Route 43 North about 20 miles to campground.

Amenities 26 sites, W/E/S, dumping station, WiFi, laundry, store, pets allowed (leashed), group area, tenting, rental units – trailer, playground, swimming (pond), fishing.

BILL'S RV SERVICE, INC.

27 Dover Rd. • (Rte 4) • Chichester, NH 03258

www.billsrvservice.net

603-798-3000 or 800-714-1308 • Fax: 603-798-3015

★ Please visit us online to check for specials and view our inventory of Pre-owned RV's at www.billsrvservice.net

New and Used Parts • RV Sales & Consignments
Mobile RV Services • Appliance Repair • Body Repair
Hitches & Tow Bars • Trailer Towing • Clean Inside & Out
Insurance Estimates • Plumbing, Heating & Electrical

11 Sandy Beach RV Resort

677 Clement Hill Road, Contoocook, NH 03229 • (603) 746-3591
sandybeach@equitylifestyle.com • www.sandybeachrvresort.com

Located on a picturesque New England spring-fed pond, Sandy Beach has been one of the best-kept secrets in New Hampshire. An ideal central location for day trips to the White Mountains, the Seacoast and the Lakes Region. Only one hour to Boston. Great themed events and planned activities. Cabin Rentals Available.

Directions From West, Rts 202/9 East. Continue past the Henniker, Rt 114 Exit, approx. 5 miles. Left at light (Dunkin Donuts) on Rt 127. Continue past the Hopkinton Dam. Right at fork & Sandy Beach is 1 1/2 miles on the left. From South/North: take I-93 to I-89N. Exit 6 to Rt 127S. Continue approx. 2.5 mi., right over Hopkinton Dam. Right at fork & Sandy Beach is 1 1/2 miles on the left.

Amenities 182 sites w/3-way hookup, some cable sites, 1000 ft. waterfront, beautiful sandy beach, boating and fishing, dances and theme weekends, family activities, 50/30/20 AMP electric, full hook-up sites, laundry, camp store, tables & fireplaces, basketball, tennis, horseshoes, bocce, washers.

12 Spacious Skies French Pond

479 Old West Hopkinton Road, Henniker, NH 03242 • (603) 428-7616
info@campatfrenchpond.com • www.campatfrenchpond.com

Directions Southbound Exit 6, right off I-89 on State route 127 (Maple Street) approx. 4 miles south on Route 127, cross dam, take 1st right, then left, continue about 1 mile. Northbound Exit 5 (left) off I-89, Route 202 & 9W, 5 miles, right turn on Old West Hopkinton Rd., go 1 mile campground on left.

Amenities 43 acres fishing/swimming, boat rentals, sandy beach, modern facilities, LP gas, laundry, tables & fireplaces, pavilion, recreation hall, pool, 2- & 3-way hookups or mobile sanitary service, 20/30/50-amp service, cable & wireless internet available. Pets on leash, group area, snowmobiling & ATV, live entertainment & kid's activities in the summer.

SEE AD BELOW

STATE PARKS

13 BEAR BROOK Allenstown, NH

14 PAWTUCKAWAY Nottingham, NH

See back cover fold-out for more information.

RV SALES AND SERVICE

15 Campers Inn of Merrimack

35 Robert Milligan Pkwy, Merrimack, NH 03054
(603) 883-1082 • www.campersinn.com

Indoor showroom, parts & accessories store, new and used RV's, for brand names see our website, drive-thru service bays, RVIA certified technicians, wheel alignment, trailer hitches, mobile service, NH State Inspections

Directions Everett Tpke Exit 10, NB end of ramp turn right, SB end of ramp turn left, go to end turn right onto Daniel Webster Highway, Route 3 South
SEE AD ON PAGE 90

16 Camping World

165 Dover Road, Chichester, NH 03258 • 800-342-4279
www.rv.campingworld.com

Sales and service new and used RV's, large indoor showroom and Camping World On-Site Master certified factory trained technicians, hitches sold and installed, NH State inspection station, LP gas (metered)

Directions Route 4 (Dover Road), Exit 15E off I-93
SEE AD ON PAGE 33

17 Cold Springs RV Sales, Service & Parts

530 So. Stark Highway, Weare, NH 03281 • (603) 932-6912
www.coldspringsrv.com

New and Used RV's, Full Service Facility, Master Certified Factory Trained and RVIA Certified Technicians, Mobile Service, Parts & Accessories Store, Hitches sold and installed, NH State Inspection Station, and LP Gas Fill Station.

Directions Rte 114, 5 miles North of Goffstown
SEE AD ON INSIDE FRONT COVER

SEE OUR LISTING ABOVE



CAMPING ALL YEAR ROUND SUMMER AND WINTER SEASONAL & OVERNIGHT STAYS

SPACIOUS SKIES FRENCH POND CAMPGROUND IS A FAMILY-FRIENDLY CAMPGROUND LOCATED IN BEAUTIFUL SOUTHERN NEW HAMPSHIRE, 5 MILES NORTH OF PAT'S PEAK FEATURING:

- Fishing
- Wooded Sites
- Sandy Beach
- Access to ATV/Snowmobile Trails
- Swimming Pool
- Scenic Lake
- Playground
- Paddlecraft Rentals
- 20/30/50 AMP
- Group Area
- Cable TV, Internet Access Available
- Family Friendly
- Laundry On-site
- LP Gas, Wood, Ice

479 Old W. Hopkinton RD • Henniker NH • 03242 • campatfrenchpond.com • (603) 428-7616

SAVE THOUSANDS at Country Camper

Shop us online at [COUNTRYCAMPER.COM!](http://COUNTRYCAMPER.COM)

SAVE THOUSANDS when you buy at Country Camper! Country Camper is a high-volume full-service RV dealership with locations in New Hampshire and Vermont. We sell the best selection of the best brands at the best prices. We also sell the latest and greatest parts, provide excellent service, and perform insurance work.

Country Camper is the place to buy.

ROCKWOOD



GRAND DESIGN
RECREATIONAL VEHICLES



WINNEBAGO



IF YOU DID NOT BUY YOUR CAMPER FROM US, YOU PAID TOO MUCH!



New Hampshire

2060 Dover Road • Epsom, NH 03234 • 603-736-8363

Vermont

1498 U.S. Route 2 • East Montpelier, VT 05651 • 802-223-6417



**Heavy
Snow
Shelter**



**Outdoor
Storage
Solutions**



Info@RockSolidShelters.com
376 Dover Road, Chichester, N.H.
www.RockSolidShelters.com

monadnock region



The region of rolling farmland and picturesque towns gets its name from Mount Monadnock which emerges above the countryside and can be seen from almost everywhere.

The Monadnock region consists of many quaint communities that are symbolic of old New England charm. Unique shops, lively restaurants, art galleries, and museums fill the streets of towns including Keene and Peterborough. Take a drive around Hillsborough and check out the five stone arch bridges that were built in the 19th century. Stop anywhere from Keene to Winchester and take a walk or bike ride on the Cheshire Rail Trail. Explore the Pisgah State Park that covers the three towns of Hinsdale, Winchester, and Chesterfield.

If you are a history or nature buff, there are plenty of museums and nature preserves such as the Horatio Colony House Museum & Nature Preserve in Keene, where you can enjoy both in one visit. Experience The Caterpillar Lab, in Marlborough, to learn about the beauty of nature or visit the Mariposa Museum, in Peterborough, for beautiful displays of world culture and the arts. The Chesterfield Gorge Natural Area is an outdoor enthusiast's dream with over 13 acres of scenic paths, bridges, and waterfalls to explore. Want more of a challenge, hike up Mount Monadnock's 3165 ft peak where you can choose from forty miles of trails to discover.

The Monadnock region is home to many fairs and festivals including art and county fairs, music and harvest festivals, even a fair celebrating all things pickle. At the Winchester Pickle Festival in September, spend the afternoon enjoying pickle flavored popcorn and lemonade, or grab a pickle on a stick. Enjoy a show at Colonial Theatre or embrace the breathtaking open-air chapel and gardens at the Cathedral of the Pines. Whatever you prefer you will be sure to find something to enjoy.

Points of Interest:

- The Caterpillar Lab (Marlborough)
- Cathedral of the Pines (Rindge)
- The Fort at No. 4 (Charlestown)
- Mariposa Museum (Peterborough)
- Horatio Colony House Museum & Nature Preserve (Keene)
- Pisgah State Park (Winchester)
- Cheshire Rail Trail (Keene to Winchester)
- Parker's Maple Barn (Mason)

For more info on **Monadnock**

**Greater Keene & Peterborough
Chamber of Commerce**

603-352-1303 • www.keenechamber.com

Greater Hillsborough Chamber of Commerce

603-464-5858 • www.ghcocrn.org

Jaffrey Chamber of Commerce

603-532-4549 • www.jaffreychamber.com

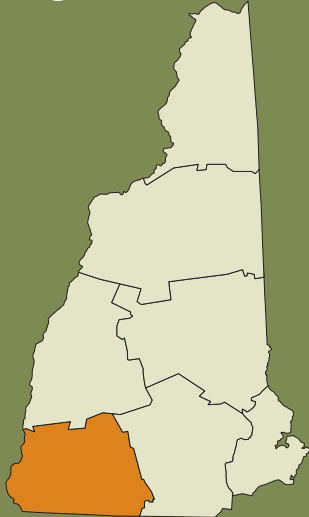
Rindge Chamber of Commerce

603-899-6501 • www.rindgechamber.org

Monadnock Travel Council

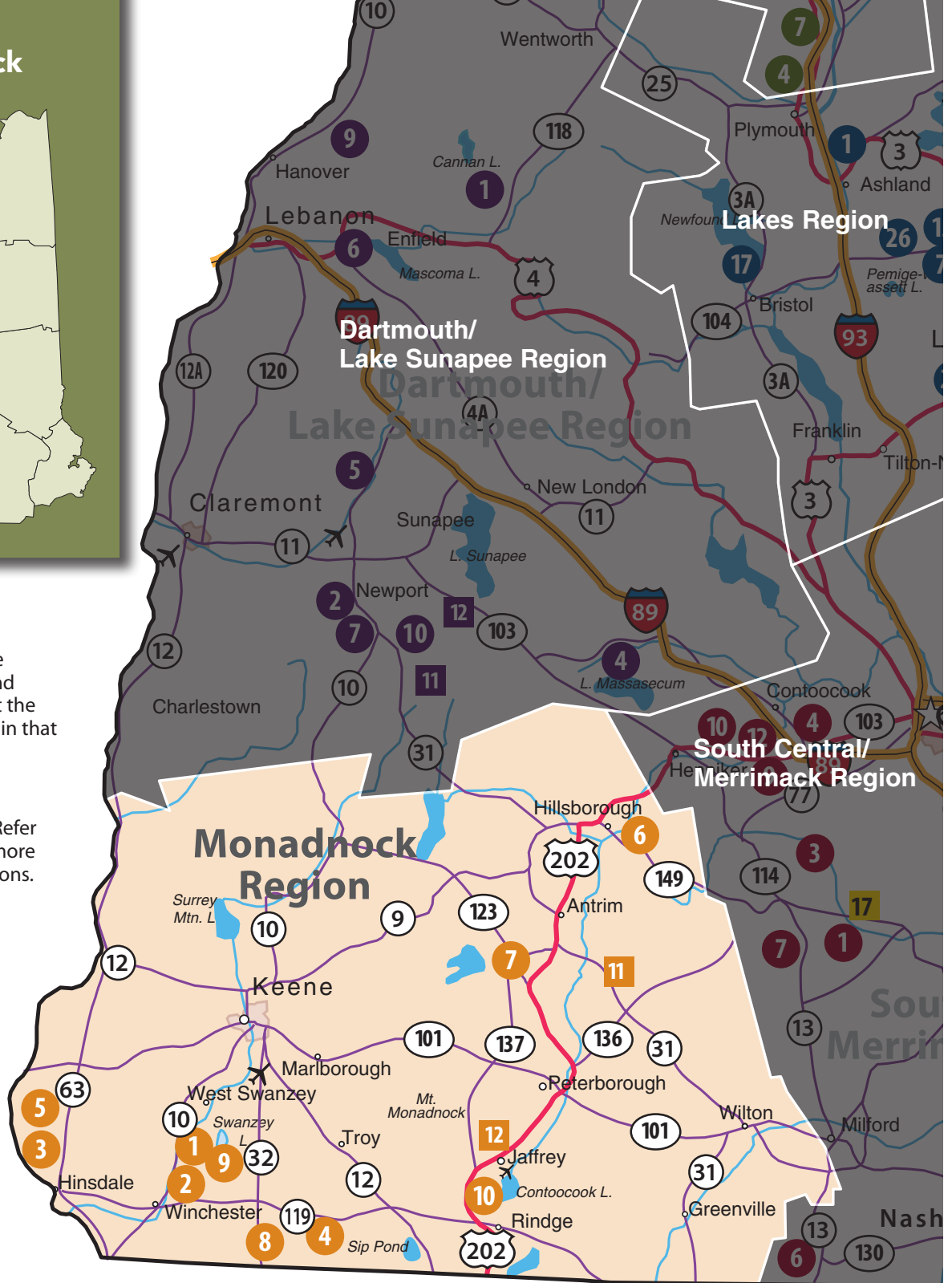
www.monadnocktravel.com

monadnock region



Notes:

- Pick your ideal location on the Region Map and then check out the Campgrounds in that area using the number code.
- Locators are approximate. Refer to listings for more accurate locations.



monadnock region private & state park campgrounds

- | | |
|------------------|----------------|
| 1 Ashuelot River | 6 Oxbow |
| 2 Forest Lake | 7 Seven Maples |
| 3 Hinsdale | 8 Shir-Roy |
| 4 Laurel Lake | 9 Swanzey Lake |
| 5 Mountainside | 10 Woodmore |

State Parks

- | |
|---------------|
| 11 Greenfield |
| 12 Monadnock |

Note: When making your camping reservation, be sure to mention that you found your campground in the 2022 *New Hampshire Camping Guide!*

For Rates & Reservations, please call the campground or visit the campground's website.

monadnock region private & state park campgrounds		Total No. of Sites	Max RV Length	Hookups W/E/S	Max Amps	Dumping Station	LP Gas / Metered (M)	Seasonal Sites	Tenting	Rental Units	Pets (leashed) (P) / Dog Park (DP)	WiFi (W) / Cable (C)	Laundry	Store	Group Area	Rec Hall (R) / Pavilion (P)	Playground	Swimming	Boating / Water Sports	Marina / Boat Launch	Fishing	Hiking Trails	Bike Trails	ATV Trails	SEASON DATES	
1	Ashuelot River	81	Any	•	50	•	•	•&H	C	P	W	•	•		R	•	N	•	•	•	•	•	•	<10	5/1-10/16	
2	Forest Lake	150	42	•	30	•	•	•		P	C	<5	<5		R	•	N	•	•	•	•	<5	<5	<5	5/1-10/1	
3	Hinsdale	81	45	•	50	•	•	•		P	W	•	<10	•	•	•	P	<10							4/13-10/31	
4	Laurel Lake	58	30	•	30	•	•	•									N	<5	<5	•	<10	<5			Mid May-Mid Oct.	
5	Mountainside	18	30		20	<5	<5	•	•&H	T/C	P		<5	<5	•	R		<5	<5	<5	•	•	•	<5	6/19-9/5 Wknds*	
6	Oxbow	115	45	•	50	•	•	•	•&H	C	P	W/C	<5	•	R/P	•	N	•	<5	•	•	•	•	<5	5/1-10/15	
7	Seven Maples	125	44	•	50	•	•	•	•	C	P	W	•	•	R/P	•	P	•	•	•	•	•	•	•	5/15-10/15	
8	Shir-Roy	123	Any	•	50	<10		•&H	T/C/A	P	W	•	•	•	R	•	N	•	•	•	•	<5	<5	<10	5/28-10/17	
9	Swanzy Lake	108	35	•	30	•	•	•	•&H	G	P	W/C	•	•	•	•	N	•	•	•	•	<5	<5		5/1-11/1	
10	Woodmore	125	45	•	50	•	•	•	•	P	W/C	•	•	•	R/P	•	P	•	<5	•	<5	<5			5/12-10/10	
STATE PARKS																										
11	Greenfield	257	38				<10		•	P			•	•			N	•		•	•				May-October	
12	Monadnock	47	30				<10		•			<10	•	•				<10	<10	•					4 Seasons	
Seasonal rental only		• = Onsite <5 = Located less than 5 miles from campground <10 = Located less than 10 miles from campground																								
P=Pool, N=Natural A=Tent Cabin, C=Cabin, E=Teepee, G=Cottage, TH=Tiny House, H=Hammock Tenting, M=Motel, T=Trailer, Y=Yurt																										

1 Ashuelot River Campground

152 Pine Street, Swanzy, NH 03446 • (603) 357-5777
 camping@ashuelotrivercampground.com • www.ashuelotrivercampground.com
 Ashuelot River Campground is set on 23 acres along the Ashuelot River in the heart of the Monadnock Region just 6 miles south of Keene, NH. We offer a quiet, simple experience in a clean and well-kept facility with spacious sites. Spend the day hiking nearby trails, biking the rail trails, paddling the river, or relaxing in peace at your site.

Directions Please review the directions on the website as there is a covered bridge that needs to be avoided near the campground. From NH Rt 10 south in Swanzy take South Winchester St and follow signs for 1.5 miles.

Amenities Grassy, W/E/S, and W/E sites, riverside and wooded W/E sites, 30 and 50 amp. pull-through sites. We are big rig friendly. We have laundry, a game room, and free Wi-Fi. Handicapped accessible sites are available. Three rustic cabins are available to rent. Tents are welcome. Fire ring and picnic table at every site. Clean, accessible restrooms with free hot showers. Canoe, kayak, and bike rentals, shuttle trips on the river. Store with firewood, ice, incidentals, and gifts. Our One Basic Rule: Be the camper you want your closest neighbor to be. Simple. Come see us!

SEE AD ON RIGHT

2 Forest Lake Camping Ground, Inc.

331 Keene Road, Winchester, NH 03470 • (603) 239-4267
 forestlake1@flcg.comcastbiz.net • www.forestlakecampgrounds.com
 Beautiful lakeside camping with many amenities to choose from. Family camping at its best.

Directions From south, I-91 N, take exit 28A. From north, Route 10 S

Amenities 150 large, wooded tent and trailer sites, 115 electric/water, some w/ sewer, LP gas metered, cable, tables and fireplaces, fishing, boating, swimming, tennis, sports court, volleyball, playground, weekend activities, pitch and putt golf.

SEE AD ON PAGE 65

SEE OUR LISTING ON LEFT



Swanzy, New Hampshire




Quiet, Clean and Spacious

- Trailers, tents & big rigs • Pet-friendly •
- 50 and 30 amp W/S/E and W/E sites • Pull-thrus •
- Riverside, wooded and open grassy sites •
- Rustic cabins • Laundry • Game room •
- Close to hiking trails and rail trail •
- Kayak, canoe and bicycle rentals •
- Shuttle service on the river •
- Open May 1 - Mid-October •

www.AshuelotRiverCampground.com

603-357-5777

New Hampshire *Loves* Campers®

3 Hinsdale RV Resort & Campground

29 Pine Street, Hinsdale, NH 03451 • (603) 336-6240
 camphelp@evergreencommunities.com • www.campingnow.com

Directions At Thicket Hill Village on Route 119

Amenities 81 sites w/electric and water/electric/septic, secluded tent sites, 20/30/50-amp service, LP gas (metered), Wi-Fi, tables and fireplaces, pool, children's pool, modern facilities, recreation hall, store (limited), ATVing available, laundry.

4 Laurel Lake Campground

340 East Lake Road, Fitzwilliam, NH 03447 • (603) 585-3304

Directions Off Rte. 119 at Fitzwilliam Depot Fire Station, 1½ miles south on East Lake Rd.

Amenities 58 tent and trailer sites, tables and fireplaces, modern facilities, beach, swimming, fishing, 50th year

5 Mountainside

Hinsdale, NH • (603) 398-7871

davidjherod@gmail.com • www.mountainsidenh.com

MountainSide offers men's camping in southern New Hampshire on weekends only. Reservations required. Call, email, or visit web site. Check-in before dusk. Local hiking in Pisgah Park and Mount Wantastiquet. Annual mountain bike rally. Stag Horn Table Tennis Club and MountainSide Bocce Ball tournaments.

Directions Please call for directions

Amenities Private bathrooms with showers. Canteen kitchen with sink, wood and gas grills, stove top range and oven. Cabins and campers available for rent.

6 Oxbow Campground

8 Oxbow Road, Deering, NH 03244 • (603) 464-5952

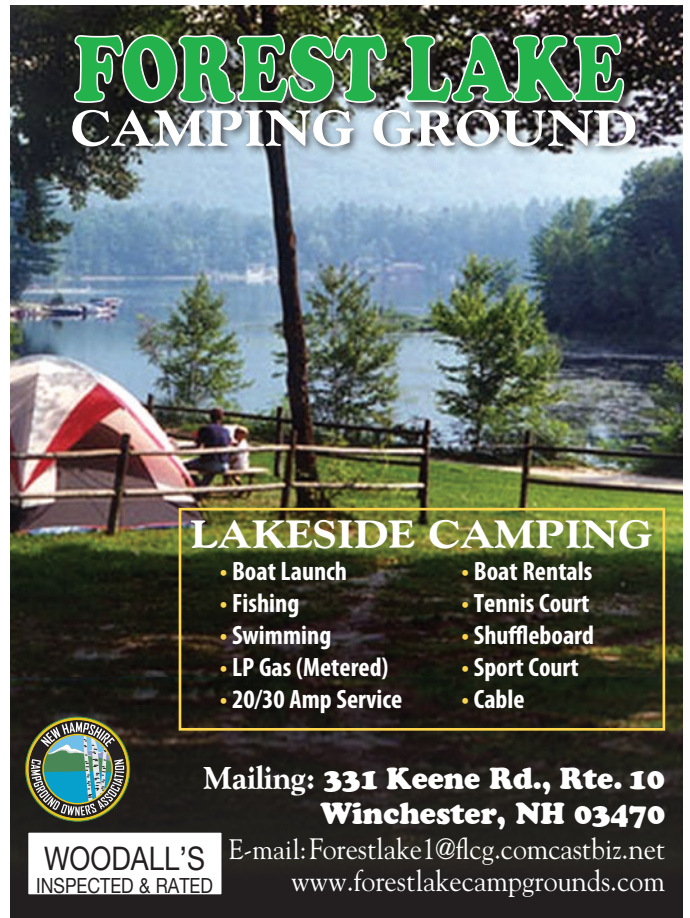
office@oxbowcampground.net • www.oxbowcampground.net

Great family campground with spacious, clean, and quiet sites. We recycle and have wireless internet available also.

Directions From Routes 9 and 202 in Hillsboro Square, go 3/4 mile south on Route 149, entrance on left.

Amenities Private, wooded, and open sites, including some waterfront, 103 full hookup sites with optional cable TV, phone and free Wi-fi, 11 electric only, 4 non-hookup sites, Rec room, group area, play areas, fishing pond, swimming pond, and a pond for pedal and paddle boating, pets on leash, 47th year.

SEE AD ON RIGHT



FOREST LAKE CAMPING GROUND

LAKESIDE CAMPING

- Boat Launch
- Fishing
- Swimming
- LP Gas (Metered)
- 20/30 Amp Service
- Boat Rentals
- Tennis Court
- Shuffleboard
- Sport Court
- Cable

**Mailing: 331 Keene Rd., Rte. 10
Winchester, NH 03470**

E-mail: Forestlake1@flcg.comcastbiz.net
 www.forestlakecampgrounds.com

WOODALL'S
INSPECTED & RATED

NEW HAMPSHIRE
CAMPING OWNERS ASSOCIATION

SEE OUR LISTING ON LEFT



OXBOW Campground

Ask For
Our Complete
Brochure

WiFi
Available

GREAT CAMPING IN A SPACIOUS, PEACEFUL SETTING

Phone: (603) 464-5952
 8 Oxbow Road, Deering, NH 03244
 Web: www.oxbowcampground.net
 E-mail: office@oxbowcampground.net

Center Base For Touring & Attractions
 Swim, Fish & Boat Ponds • Tent To Full Hookup Sites • Pull Thru Sites • Open,
 Shaded & Waterfront Sites



BRAKE FOR MOOSE IT COULD SAVE YOUR LIFE

Moose are found throughout the state and moose/car collisions occur statewide and on all types of roads. We want you to enjoy traveling New Hampshire, so here are some things you need to know to reduce the likelihood of serious injury and extensive damage to your vehicle.

- **Slow down:** There is a strong correlation between speed and the severity of the accident.
- The average moose weighs 1,000 pounds!
- The hood of your vehicle fits under the belly of the moose.
- Moose are a safety concern primarily from April to November.
- Don't assume the moose has seen you and will wait until you pass to cross the road.



New Hampshire Fish and Game - Connecting you to life outdoors™

7 Seven Maples Campground



Family camping in the heart of the Monadnock region.

24 Longview Road, Hancock, NH 03449 • (603) 525-3321
info@sevenmaples.com • www.sevenmaples.com

Seven Maples is a modern, friendly, family owned and operated campground that has accommodations for all your camping needs. Nestled within the storybook village of Hancock, NH, and a short drive from Mount Monadnock. The 56-year-old campground is located on a historic 54-acre piece of farmland that was once one of the stops for the old B&M Keene to Boston Railroad. Seven Maples Campground provides a clean and quiet camping experience for groups, couples, and families, in a rustic country setting. There is a nice balance of seasonal and overnight campsites. Plan your next camping trip at one of New Hampshire's Top-Rated family camping destinations.

Directions From Rt 93 N or S take Rt 89 West to exit 5, Rt 9W. Follow Rt 9W to the Rt 202W exit. Follow Rt 202W, through the towns of Antrim and Bennington. Upon reaching the Hancock town line, turn right on Rt 137S. Follow Rt 137S for 3 Miles. Turn right at Longview Rd. The campground is on the left over the bridge.

Amenities Seven Maples Campground offers a variety of campsites and hookups to accommodate every type of camping unit. The well landscaped campground has 2 modern bathhouses, a campground store, propane filling, and dump station. A combination of facilities, recreation, and southern New Hampshire's many eco-tourist attractions, make Seven Maples Campground a great place to get away from the hustle and bustle of daily life.

SEE AD ON PAGE 67

8 Shir-Roy Camping Area



Enjoy swimming and boating in a relaxed natural environment!

136 Athol Road, Richmond, NH 03470 • (603) 239-4768
camp@shir-roy.com • www.shir-roy.com

For over 64 years we have provided a quiet and family-friendly camping area to reconnect with family and friends and create memories to last a lifetime. Our hope is to continue this tradition and for you to be a part of it.

Directions 14 miles South of Keene on Route 32. 11 miles North of Athol via Route 32. 20 miles from I-91 via Northfield, exit Route 10 to Winchester then East on Route 119 to Route 32 S 1/2 mile. 7 miles from Route 12 via 119.

Amenities 123 RV and tent sites under the pines or the stars. Located on Cass pond, a 54-acre spring fed quiet body of water with a sandy beach for swimming, fishing, boating: pedalboat, kayak, canoe and rowboat rentals. Clean modern restrooms, free hot showers, and laundry room. Camp Canteen: groceries, candy, ice cream, firewood, camping and RV supplies, etc. Rec hall, game room, two playgrounds, volleyball, horse shoes, bocce, ballfield, basketball hoop, pedal carts, free WiFi, dump station. Pet friendly must be leashed with paperwork. Large groups welcome: large safari area. Sites: wooded or grassy with water, 20, 30 & 50-amp service, sewer, picnic table, firepit w/ grill, some pull-thru sites. On site rentals: RV, tent cottage, and tent trailer.

SEE AD BELOW

SEE OUR LISTING ABOVE

Lakeside Camping

Shir-Roy

Camping Area

Making Memories for Over 65 Years!



TENTERS WELCOME · EXCELLENT FISHING
Tent Cottage, Tent Trailer, and RV Rentals



(603) 239-4768

Conveniently located at 136 Athol Road near Rte. 119 on Rte. 32, Richmond, NH.

Visit us at www.shir-roy.com Write or Call for Brochure.

Mailing Address: Shir-Roy Camping, 100 Athol Rd., Richmond, NH 03470

- BOATING & SWIMMING
- FREE WIFI
- RECREATION LODGE
- 50+ RV SAFARI FIELD
- 50 AMP SITES FOR LARGE RIGS
- **NEW!** CLEAN RESTROOMS
- **NEW!** FREE SHOWERS
- LAUNDRY
- CANTEEN





SPACIOUS SKIES SEVEN MAPLES

ONE OF NEW HAMPSHIRE'S TOP RATED CAMPGROUNDS

A BEAUTIFUL NATURAL ATMOSPHERE FOR CAMPING
WITH YOUR FRIENDS AND FAMILY FEATURING:

- Water/Electric Sites
- Seasonal Sites
- Camp Store
- Laundry On-Site
- LP Gas, Wood, Ice
- Dump Stations
- On-Site Manager
- Enforced Quiet Hours
- Kayak/Canoe Rentals
- Playground
- Horseshoes
- Basketball
- Rec Hall
- Heated Pool
- Waterslides
- Splash Pad
- Fishing Pond
- High Speed WiFi
- Pet Friendly
- Sewer Sites

24 Longview Rd • Hancock NH • 03449 • campatsevenmaples.com • (603) 525-3321

9 Swanzey Lake Camping Area

88 East Shore Road, Swanzey, NH 03446 • (603) 352-9880
info@swanzeylake.com • www.swanzeylake.com

"Family camping at its best." Located on the shore of Swanzey Lake in southwestern NH. Come experience old fashioned, lake side, country camping in a very wooded campsite area.

Directions From Keene Junctions Route 101, 9, & 12 go 1 mile South on Route 12, then 5 miles South on Route 32, turn right onto Swanzey Lake Road, go 2 miles, turn right onto East Shore Road, Entrance ½ mile on left. From I-91 exit 28 via Route 10, 16 miles right onto Westport Road, 2 ½ miles to Swanzey Lake Rd, turn right, 1 mile turn left onto East Shore Road, Entrance ½ mile on left.

GPS Directions N 42 50.544 W 072 18.033

Amenities 108 sites, dump station, metered showers, LP gas, laundry, camp store, playground, cable tv, sandy beach, dock, boat rentals, and RV supplies.

STATE PARKS

11 GREENFIELD Greenfield, NH

12 MONADNOCK Jaffrey, NH

See back cover fold-out for more information.

1,000

The weight of the average moose (in pounds), the largest land mammal in New Hampshire.

10 Woodmore Family Campground



Play ball!

21 Woodmore Drive, Rindge, NH 03461 • (603) 899-3362

info@woodmorecampground.com • www.woodmorecampground.com

Our 23-acre family-friendly campground is on 344-acre Lake Contoocook six miles from Mt. Monadnock. We offer full hook-up RV sites with 30-50 amp/w/s/cable, rustic hike-in with 10x12 platforms, or basic w/e tenting. All sites have a picnic table and fire ring w/grill, ADA available. Family friendly groups welcome on Safari with w/e or w/e/s/c. Friendly pets welcome without fee and on a leash (no retractable leashes). NO CAMPFIRE OUT-TIME when you follow quiet hours. Relax on Sunday with our FREE 3 pm check-out. In our store we have groceries, camp supplies, firewood, propane, boat rentals, ice cream, ice, and gifts. Laundromat and dump station on-site.

Directions Just 6 miles from the Massachusetts border. We are two minutes off of Route 202 between junctions of 202/124 and 202/119. Use Route 202 to South Woodbound Road to Woodbound Road to 21 Woodmore Drive (our driveway). Trouble with the GPS? Use alternate address "Woodbound Road". Grocery and department stores within 3 miles.

Amenities Firewood delivered directly to your campsite, boat docks, lake fishing, horseshoes, bocce ball, sand volleyball, pool (daily adult swim 3-4 pm), playground, arcade, wiffleball field, basketball court, new restrooms/showers (2020 ADA), free Wi-Fi hot spot, and planned events. Restaurants, stores, rail trails, hiking, and biking are nearby. Cell phone coverage.


SEE AD ON PAGE 69



New Hampshire *Loves* Campers®

Advertising

The Ultimate Guide to reach Campers and New Hampshire Visitors!



Why advertise in the New Hampshire Camping Guide?

- **The Guide is distributed** at RV & Camping Shows from Florida to Quebec, Travel & Destination Shows, AAA, RV Dealers, In and Out-of-State Information Centers, Retail Outlets, Chamber of Commerce, New Hampshire Travel Association, New Hampshire Division of Travel & Tourism, Member Campgrounds, distribution companies, NeHaCa direct mail program in the US & Canada and everywhere the internet reaches.
- **A trusted FREE resource for over 50 years.** Campers use the guide to locate campgrounds and services and plan their next vacation.
- More New Hampshire and New England residents are using the New Hampshire Camping Guide every year because they are **traveling closer to home.**
- The publication is also available for download on our website, www.nhlovescampers.com, and pushed on our association Facebook, Twitter, and Instagram pages. **The online advertisements are "hot-linked" directly to your website or email address.**
- Advertisements in our publication are invaluable and has allowed us to continue working towards our mission of being the premier camping association and promoting New Hampshire as the #1 destination for camping in New England.

NEW HAMPSHIRE CAMPGROUND OWNERS' ASSOCIATION

PO Box 1074, 1545 Dover Road • Epsom, NH 03234 • 603.736.5540 • info@ucampnh.com • nhlovescampers.com

WOODMORE CAMPGROUND

Family & Pet Friendly



just 7 miles from NH/MA state line on Route 202



Located on beautiful 320 acre Lake Contoocook



Secluded wooded sites.



Adult swim daily.



No campfire out time, if you comply with our quiet hours.

- Boat Rentals
- Swimming Pool
- Playground
- Rec Room with Arcade & Billiards
- Basketball Court & Volleyball
- Horseshoe Pits & Bocce
- Planned Activities
- Store, Laundry, Firewood & LP Gas
- Modern Facilities

#woodmorecampground



21 Woodmore Drive, Rindge, NH 03461

603.899.3362 | www.woodmorecampground.com

MONADNOCK REGION

lakes region



IMAGE COURTESY OF JOANNA DECESARE

A four-season vacation spot surrounded by pristine waterways, majestic mountains, and quaint resort towns; the Lakes Region is the picture-perfect destination.

With over 273 lakes and ponds, the Lakes Region is a great place to spend your next camping trip. Picturesque New England towns with unique shops, museums, restaurants, and water activities fill your day with a countless number of things to enjoy.

The Lakes Region area is home to the largest lake in the state, Lake Winnepesaukee, which encompasses 72 square miles with 200 miles of shoreline and 274 islands. Joining Lake “Winni” are other bodies of water that give visiting campers an abundance of places to explore. These include Squam Lake, Winnisquam Lake, Newfound Lake, and Lake Wentworth just to name a few, where water enthusiasts enjoy swimming, boating, kayaking, paddle boarding, and waterskiing. Visitors that don’t own their own boat can rent one for a day or two at the local marinas lining the shores.

Many of the nearby lakes have boat cruises such as the M/S Mount Washington, the Winni Belle, and even a Tiki Hut boat cruise! Along with the wealth of lakes, rivers, and ponds, the Lakes Region is home to many beautiful mountains big and small. Visitors of all ages and abilities can explore hiking, biking, and walking trails for any skill levels. Spend a day hiking through the trails at the Castle in the Clouds in Moultonborough or a couple of hours biking down the Cotton Valley rail trail from Wolfeboro to Wakefield. Take in the beautiful views atop Red Hill in Center Harbor or go take a leisurely walk through the nature trails at Squam Lake Science Center.

Even if you are not an outdoor enthusiast, there are plenty of activities to keep you busy in the Lakes Region. There is an abundance of museums, farms, shops, and restaurants that will fill your day with entertainment. Visit the Remick Country Doctor Museum & Farm in Tamworth or take in the history of the

Points of Interest:

- The Old Country Store (Moultonborough)
- NH Boat Museum (Wolfeboro)
- NH Motor Speedway (Loudon)
- Squam Lake Science Center (Holderness)
- Winnepesaukee Scenic Railroad (Weirs Beach)
- Fun Spot (Weirs Beach)
- Kellerhaus (Laconia)
- Castle in the Clouds (Moultonboro)

For more info on the Lakes

Lakes Region Chamber of Commerce

603-524-5531 • www.lakesregionchamber.org

Meredith Area Chamber of Commerce

603-279-6121 • www.meredithareachamber.com

Wolfeboro Area Chamber of Commerce

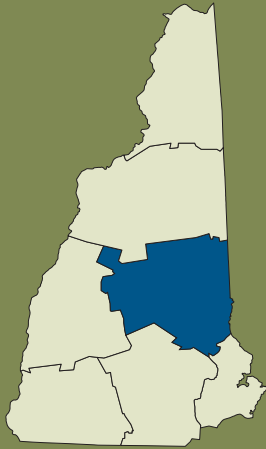
603-569-2200 • www.wolfeborochamber.com

Greater Ossipee Chamber of Commerce

603-651-1600 • www.ossipeevalley.org

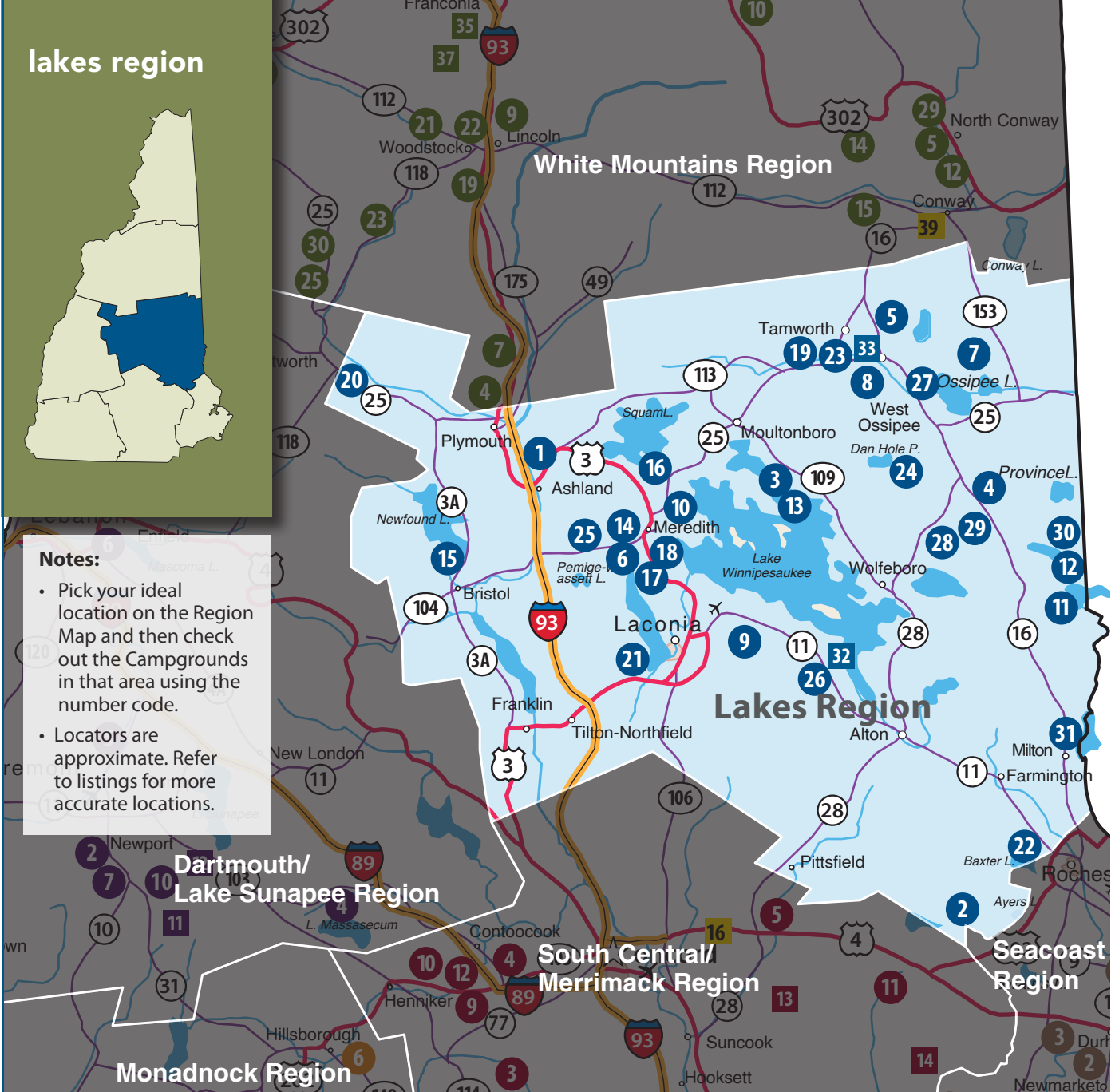
World War II at the Wright Museum in Wolfeboro. Stop at a Farmer’s Market in Sandwich or go apple picking at an orchard in Milton. However you choose to spend your day, you will not be disappointed in the Lakes Region of New Hampshire.

lakes region



Notes:

- Pick your ideal location on the Region Map and then check out the Campgrounds in that area using the number code.
- Locators are approximate. Refer to listings for more accurate locations.



lakes region private & state park campgrounds

- | | | |
|--------------------------------|--|--|
| 1 Ames Brook | 14 Meredith Woods | 26 Viewland |
| 2 Ayers Lake | 15 Newfound RV Park | 27 Westward Shores |
| 3 Bear's Pine Woods | 16 Owl's Landing | 28 Willey Brook |
| 4 Beaver Hollow | 17 Paugus Bay | 29 Wolfeboro |
| 5 Chocorua Camping Village KOA | 18 Pine Hollow | 30 Woodman Lake |
| 6 Clearwater | 19 Riverbend | 31 Yogi Bear's Jellystone Park™
Camp Resort |
| 7 Danforth Bay | 20 Riverbrook Campground | |
| 8 Foothills Family Campground | 21 Silver Lake Park | |
| 9 Gunstock Mountain Resort | 22 Strafford/Lake Winnepesaukee
South KOA | State Parks |
| 10 Harbor Hill | 23 Tamworth | 32 Ellacoya |
| 11 Lake Forest Resort | 24 Terrace Pines | 33 White Lake |
| 12 Lake Ivanhoe | 25 Twin Tamarack | |
| 13 Long Island Bridge | | |

Note: When making your camping reservation, be sure to mention that you found your campground in the 2022 New Hampshire Camping Guide!

For Rates & Reservations, please call the campground or visit the campground's website.

lakes region private & state park campgrounds		Total No. of Sites	Max RV Length	Hookups W/E/S	Max Amps	Dumping Station	LP Gas / Metered (M)	Seasonal Sites	Tenting	Rental Units	Pets (leashed) (P) / Dog Park (DP)	WiFi (W) / Cable (C)	Laundry	Store	Group Area	Rec Hall (R) / Pavilion (P)	Playground	Swimming	Boating / Water Sports	Marina / Boat Launch	Fishing	Hiking Trails	Bike Trails	ATV Trails	SEASON DATES
1	Ames Brook	89	45	•	50	•	•	•	•	P	W/C	•	•	•	R	•	P	<5	<5	•	<5	<5			5/15-10/17
2	Ayers Lake	62	40	•	50	•	•	•	•	P	W/C	•	<10	•	•	•	N	•	•	•	<10	<10			5/20-10/15
3	Bear's Pine Woods	120	40	•	50	•	•	•	T	P	W	•	•	•	R	•	P	<5	<5	<5	•	•			5/15-10/10
4	Beaver Hollow	140	45	•	50	•	•	•	•&H	T	P/DP	W/C	•	•	•	P	•	P	<5	<5	<5	<5	<5		5/15-10/10
5	Chocorua Camping Village KOA	150	42	•	50	•	•	•	•&H	C/E/T/G	P/DP	W/C	•	•	•	R/P	•	P/N	•	<5	•	•	•		5/1-10/10
6	Clearwater	149	40	•	50	•	<10	•	•	C	P/DP	W/C	•	•	•	R/P	•	N	•	•	•	<5	•		5/20-10/11
7	Danforth Bay	305	45	•	50	•	•	•	•	C/G	P/DP	W/C	•	•	•	R/P	•	P/N	•	•	•	•	•		Year Round
8	Foothills Family Campground	75	40	•	30	•	•	•	•&H	•	P/DP	W	•	•	•	R	•	P	<5	<5	•	•	<5	<5	5/14-10/15
9	Gunstock Mountain Resort	257	45	•	50	•	•	•	•&H	C	P/DP	W	•	•	•	P	•	P	<5	<5	•	•	•	<10	5/28-10/31
10	Harbor Hill	150	45	•	50	•	•	•	•&H	C/Y	P	W/C	•	•	•	R	•	P	<5	<5	<5	•	<5		5/26-10/10
11	Lake Forest Resort	130	38	•	30	•	<10	•	•	•	P	W	•	<10	•	R	•	N	•	•	•	<10	<10		5/9-10/15
12	Lake Ivanhoe	75	•	•	50	•	•	•	•	M/T/B&B	P	W/C	•	•	•	•	•	N	•	•	•	•	•		5/1-10/15
13	Long Island Bridge	114	40	•	50	•	•	•	•	T/C	P	W/C	•	•	•	•	•	N	•	<5	•	<10	<5		5/15-10/15
14	Meredith Woods	101	45	•	50	•	<10	•	•	C	P/DP	W/C	•	•	•	R	•	P	<5	<5	<5	<5			4 Season
15	Newfound RV Park	45	80	•	50	•	<10	•	•	•	P/DP	W/C	•	•	•	R/P	•	N	<5	<5	<5	<5	<5		5/1-10/31
16	Owl's Landing	90	40	•	30	•	•	•	•	•	P	W/C	•	•	•	P	•	P	<5	<5	<5	<5	<10		5/30-10/10
17	Paugus Bay	170	40	•	50	•	•	•	•&H	•	P	W	•	•	•	R	•	N	•	•	•	<5	<5	<10	5/13-10/15
18	Pine Hollow	100	40	•	30	•	•	•	•&H	•	P	W/C	•	•	•	R	•	P	<5	<10	<10	<10	<10	<10	5/28-10/10
19	Riverbend	33	45	•	50	•	<10	•	•&H	•	P	W	•	•	•	•	•	P	•	<10	•	<5	<5	<5	5/15-10/15
20	Riverbrook Campground	94	•	•	50	•	•	•	•	T	P/DP	W	•	•	•	R	•	P/N	•	•	•	<10	<10		5/13-10/10
21	Silver Lake Park	76	35	•	30	•	•	•	•	C/G	•	W/C	•	•	•	•	•	N	•	•	•	<5	<5		5/15-10/10
22	Strafford/Lake Winnepesaukee S. KOA	147	50	•	50	•	•	•	•	T/C	P/DP	W/C	•	•	•	R/P	•	P/N	•	•	•	<5	<10		5/6-10/10
23	Tamworth	100	40+	•	50	•	•	•	•&H	T	P	W/C	•	•	•	R/P	•	N	<5	<10	•	<5	<10		5/13-10/10
24	Terrace Pines	190	32	•	30	•	•	•	•	C	P/DP	W	•	•	•	R	•	N	•	•	•	•	•		mid May - 10/10
25	Twin Tamarack	210	45	•	50	•	<5	•	•	T/C	P	W/C	•	•	•	•	•	P/N	•	•	•	<5	<10		5/20-10/10
26	Viewland	50	38	•	50	•	•	•	•	•	•	W/C	•	•	•	•	•	N	<5	<5	<5	<5	<5		5/28-10/10
27	Westward Shores	500	60	•	50	•	<5	•	•	C/G	P/DP	C	•	•	•	P	•	N	<10	•	•	<10			5/14-10/14
28	Willey Brook	48	Any	•	50	•	<10	•	•	M/T	P	W/C	•	•	•	•	•	<10	<10	•	•	•	•		5/15-10/15
29	Wolfeboro	50	32	•	50	•	•	•	•&H	•	P	W	<10	•	•	•	•	•	•	•	•	<5	<5		5/15-10/15
30	Woodman Lake	53	40	•	50	•	•	•	•	•	P	W/C	<5	<5	•	R	•	•	<5	<5	<5	<10	<10		5/27-10/10
31	Yogi Bear's Jellystone Park™	225	45	•	50	•	•	•	•	M	P	W/C	•	•	•	R/P	•	N	•	•	•	•	<5	<5	5/17-10/18
STATE PARKS																									
32	Ellacoya	38	50	•	30	•	•	•	•	•	•	•	•	•	•	P	•	N	•	•	•	•	•	•	May-October
33	White Lake	202	35	•	<10	•	•	•	•	•	•	<10	•	•	•	P	•	N	•	•	•	•	•	•	May-October

Seasonal rental only • = Onsite <5 = Located less than 5 miles from campground <10 = Located less than 10 miles from campground

P=Pool, N=Natural, A= Tent Cabin, C=Cabin, E= Teepee, G=Cottage, TH= Tiny House, H= Hammock Tenting, M=Motel, T=Trailer, Y=Yurt

1 Ames Brook Campground

104 Winona Road, Ashland, NH 03217 • (603) 968-7998
info@amesbrook.com • www.amesbrook.com

"The Best Small Campground in NH." Enjoy brookside RV camping with full hookups. We have large, level, wooded and sunny RV sites that are Big Rig Friendly. We are located in the geographic center of NH for all your sightseeing and activities in the Lakes Region and White Mountains. There is great boating and fishing nearby on Squam Lake, Lake Winona and many other lakes and ponds close by. We are just 1 1/2 miles off Route I-93. So come, relax and enjoy a great camping experience.

Directions Route I-93 exit 24 (Routes 3 & 25), go 3/4 mile south on Route 3 & 25, to Route 132, then 1/4 south to a flashing yellow light, take left onto Winona Rd. Campground is 1/2 mile on right. (AVOID the south end of Winona Rd as there is a low bridge 10'6". Come in only from the Ashland end.)

Amenities Modern facilities, water/electric (30 & 50 Amp), sewer and cable TV hook-ups, FREE WiFi, clean restrooms with FREE hot showers, campstore, campfire wood, ice, laundry, LP gas, recreation hall, game room, exercise equipment, swimming pool, 2 playgrounds, horseshoes, volleyball, basketball-cement 1/2 court, brook fishing, friendly pets (2) ON LEASH, NON-Aggressive.

2 Ayers Lake Farm Campground and Cottages

497 Washington Street, Barrington, NH 03825 • (603) 335-1110
ayerslake18@gmail.com • www.ayerslakecampground.com

Ayers Lake Farm Campground is the place for quiet, rustic family camping: No bright lights, no noisy rec hall, no organized entertainment.

Directions On Washington Street, Route 202; Exit 13 West off Route 16 (Spaulding Turnpike), 4 1/2 miles entrance on right.

Amenities Lakeside and lake view wooded campsites with water, electric (30/50-amp srv), septic, and internet access. Sandy beach with access to fishing and boat launch for registered campers. Picnic tables, fireplace, horseshoes, and laundry. Dumpsite for registered guests. Ice and firewood available to purchase. Hiking trails and a playground nearby. PETS ON LEASH – current rabies certificate required. Monthly and seasonal camping rates available upon request. Cottage rentals available. Monthly and seasonal rates available upon requests.

3 Bear's Pine Woods Campground

65 Barrett Place, Moultonborough, NH 03254 • (603) 253-6251
 info@bearspinewoodscampground.com • www.bearspinewoodscampground.com
Nestled in the forest and close to the shores of Lake Winnepesaukee, Bear's Pine Woods Campground is one of the areas "Better Natured" family camping resorts.


Directions From I-93 to exit 23, NH 104 to NH 3 to NH 25. Right on Moultonboro Neck Road 4 miles to campground.

Amenities 100 sites W/E/S 20/30/50-amp service. Tent areas, well maintained park, pull-thrus, Wi-Fi, playground, dump station, PETS ON LEASH, pool, lounge, laundry, store, showers, game room, volleyball, horseshoes, and bocce ball.

SEE AD BELOW


Dog Park at Foothills







Booking a camping trip just got easier.

Browse 130,000+ campsites and book instantly.



campspot.com

SEE OUR LISTING ABOVE



Bear's
Pine Woods
Campground

Family Camping Resort

Lake Winnepesaukee

603-253-6251

Info@bearspinewoodscampground.com

Sites for Tents, Trailers, Motor Coaches and 5th Wheels 20/30/50 amps

65 Barrett Place, P.O. Box 776 Moultonborough, New Hampshire






Seasonal Sites Available

4 Beaver Hollow Campground & RV Park



Great full-service amenities including rec/game room, huge pool & deck.

700 Route 16, Ossipee, NH 03864 • (603) 539-4800
inquiry@beaverhollowcampground.com
www.beaverhollowcampground.com

Beaver Hollow Campground is located in the heart of the Lakes Region of New Hampshire. A great base camp for exploring the region. Come join us in the summer season for a relaxing escape from the daily hustle. We offer many amenities including a seasonally heated saltwater pool with slide, basketball court, playgrounds, horseshoe pits, and a game room. We also offer several activities to keep you and your family entertained during your stay. Our campground is also surrounded by some of the area's finest attractions, including golf, hiking, and many more with Lakes Ossipee and Winnepesaukee nearby.

Directions 1 mile South Junction Routes 16 & 28 on Route 16

Amenities Approximately 40 acres of 130 sites with water/electric/septic and 30/50-amp service. We can handle up to 45 ft. rigs with many pull-through and tent sites all with picnic table and fire ring. We have modern clean facilities with free hot showers, Wi-Fi, recreation/game room, pavilion, planned weekend and holiday activities, camp store, laundry, 2 separate playgrounds, and electronic security gates.

SEE AD BELOW

5 Chocorua Camping Village KOA



893 White Mountain Hwy (Route 16), Tamworth NH 03886
Toll Free 1-888-237-8642 • (603) 323-8536

info@chocoruacamping.com • www.chocoruacamping.com

Treat your family to a true camping getaway. Family owned for 46 years, Chocorua Camping Village offers great lakeside camping with over 6 miles of on-site woodland walking and mountain bike trails. 3 miles to Mount Chocorua, 15 miles to North Conway shopping and attractions. Explore the country town of Tamworth with a distillery, summer theatre, farmer's market, and fire tower. Close to the natural beauty of Kancamagus highway, Hemenway State Forest, and Sandwich Notch Trails. Give us a call to reserve your site, cabin, or glamping teepee.

Directions Rt. 16, 3 mi N of Jct. 16 & 25 W

Amenities 200 acres, family friendly with recreation programs and themed weekends, dog friendly with dog park and dog beach. 150 sites with W/E/S, tent sites, patio sites on the water, 6 off the grid rustic cabins, 12 full amenity cabins, 2 teepees, loaded camp store, food service café, 6 miles of nature trails, rec hall, pavilion, laundry, pool, beach, 50-acre pond and river, fishing, kayak, SUP boat rentals, playgrounds.

SEE AD BELOW

New Hampshire Loves Campers®

SEE OUR LISTING ABOVE

Great Base for all Your Day Trips!



NEW!
Heated
Saltwater
Pool

...and relax when you get back!

Family Camping • Pet Friendly • Rental Campers
Large Motor Homes Welcome

Electronic Security Gate • Doggie Park • W/S/E (up to 50 amps)
Heated/Saltwater Pool • Free Hot Showers • Clean Restrooms
Camp Store (firewood & ice available) • Group Sites • Propane Fill
Wi Fi Included at Most Sites • Picnic Table/Fire Ring at Each Site
Dump Station • Huge Event Pavilion • Full Line Laundromat
Responsible Motorcyclists Welcome
3 Children's Playground Centers
Basketball, Volleyball, Horseshoes,
Nature Trails, Game Center

Like Us On FB @
Beaver Hollow
Campground

603-539-4800 • BeaverHollowCampground.com
700 White Mtn. Hwy. (Rt. 16) • Mail: PO Box 437 • Ossipee, NH 03864

SEE OUR LISTING ABOVE

Chocorua KOA & Wabanaki Lodge



www.ChocoruaCamping.com



Annual New Hampshire Camping & Recreational Vehicle Show

The largest show in New Hampshire



Produced by:
The NH Campground Owners' Association

Dates and times of the show are yet
to be determined.

Please check our show Facebook page for updates.
Find us at [NHCampingandRVShow](#).

Join our show contact list by sending your email
address to nhcampingshow@gmail.com and receive
up to date information regarding the show when
it becomes available.




Find Your Vacation Rental

 Find us on Facebook at [NHCampingandRVShow](#)

Campgrounds

Visit with campgrounds from Maine, Connecticut, Massachusetts, New Hampshire, New York, and Vermont. Find the destination that will meet the needs of your family. Ask about their events, amenities, pet policy or rental options as well as suggestions for day trip destinations in their area. Let us help you find your weekend, week or seasonal campground get-away. **Be sure to pick up your free copy of the 2022 New Hampshire Camping Guide!**



RV Dealers

Tour a variety of RV's in different styles and sizes from multiple dealers. RV's on display are the newest units including Motorhomes, towable trailers, 5th wheels, hybrids, toy haulers, pop-ups or A-frames with many models and accessories available. Come talk with dealers about the RV that meets your needs.



Accessories, Etc.

So, if you are looking for your next day trip destination, great adventure, golf cart, insurance, RV accessories or just planning for future camping trips, there is something for everyone at the show. Visit our website, www.nhlovescampers.com, for a list of exhibitors, more show details or to order a copy of the guide.



www.nhlovescampers.com

VISIT OUR WEBSITE FOR MORE INFORMATION

6 Clearwater Campground



Spend quality family time at our beautiful lake.

26 Campground Road, Meredith, NH 03253 • (800) 595-7761 • (603) 279-7761
info@clearwatercampground.com • www.clearwatercampground.com
Wooded sites and a beautiful lake.

Directions Take Exit 23 off I-93 then 3 1/4 miles east on Route 104
Amenities RV, tent, and trailer lakeside campground, cabin rentals, 60+ years, free showers, fireplaces, full hookups, Wi-Fi, Cable TV, laundry, pavilion, game room, camp store, playgrounds, lake swimming, beach, fishing and boating, boat rentals, 36 boat slips

SEE AD BELOW

7 Danforth Bay Camping & RV Resort

196 Shawtown Road, Freedom, NH 03836 • (603) 539-2069
reservations@danforthbay.com • www.danforthbay.com

Located between the Lakes Region and White Mountains of NH, family-friendly Danforth Bay offers over 300 tent, RV, and extended-stay campsites, many nestled along the shores of Danforth Bay of Ossipee Lake. Spread out over 180 forested acres, the big-rig and pet-friendly resort offers clean, modern facilities, heated swimming pools, sandy beaches, recreation program, camping cabins, free Wi-Fi, extended cable, and unique activities that keep families and groups coming back year after year!

Directions Take I-95 to Route 16 (Spaulding Turnpike), to West Ossipee. Take Route 41 east (1/2 mile) to Ossipee Lake Road on right (4+ miles) to Shawtown Road on left, 1 mile to office

Amenities 305 lakeside and brookside sites, 50/30/20-amp service, 3-way hookups, cable, Wi-Fi, pull-thrus, safari area, cabin rentals, tables and firepits, 2 swimming areas, 3 pools, kiddie pool, fishing, boating, canoe/kayak/rowboat rentals, camp store, pavilion, movie room, laundry, playground, hiking trails, winter camping, snowmobile trail access, and more!

SEE AD ON PAGE 77


New Hampshire *Loves* Campers®

600+

The number of games housed at Funspot in Laconia, considered to be the largest arcade in the world.

SEE OUR LISTING ABOVE

CLEARWATER Campground



Call or Write for a Free Color Brochure:
26 Campground Road
Meredith, New Hampshire 03253



IN THE LAKES REGION OF
NEW HAMPSHIRE

EXIT 23 OFF I-93
3 MILES EAST ON ROUTE 104

Visit us at:
www.clearwatercampground.com
(603) 279-7761

Well screened sites
assure privacy in a
lovely forest

Wi-Fi
Cabin Rentals

Enjoy: Swimming, Boating and Fishing on Pemigewasset Lake



Danforth Bay

CAMPING & RV RESORT



One of NH's largest resorts set among 335 scenic, forested acres, including a half-mile of lake frontage. Featuring full site hook-ups, four-season cabins, clean bathhouses, heated pools, convenient store, sandy beaches, playgrounds & fields, family-friendly events & activities, boat launch, pets welcome and more!

- 20/30/50 amp service • Pull-thru sites • Summer fun activities & events • Tennis/pickleball/shuffleboard • Dog park
- Golf cart rentals • Rental kayaks, canoes, & SUPs • Winter camping: access snowmobile trails, ice-fishing & nearby ski areas

Danforth Bay Camping & RV Resort
196 Shawtown Rd., Freedom, NH 03836 • (603) 539-2069 • danforthbay.com

Image courtesy of Lois Stevens




CampMaine

With so many choices — from the simple pleasure of tent camping to full-service RV resorts with everything you need, or even comfy cabin rentals — a Maine camping experience is like no other.

CampMaine.com will help you find the camping experiences as unique as you are within reach of all you want to see and do in Maine. With easy to use search tools, maps, and resources, Maine's Official Camping Guide will virtually point the way.

Get started today at CampMaine.com



LAKES REGION

8 Foothills Family Campground

506 Maple Rd, Tamworth, NH 03886 • (603) 323-8322

FoothillsCampground@outlook.com • www.thefoothills.com

UNDER NEW OWNERSHIP! We are a family owned and operated campground and we are pet friendly. We are located just off of Route 16 just north of White Lake State Park. Nestled in the heart of the Lakes Region, near the White Mountain National Forest and just 20 miles south of North Conway. Close to Chocorua and Silver Lakes and many rivers. Hiking, kayaking, canoeing, boating, biking within minutes.

Directions Take NH 16 N of Route 25 to Tamworth, make a left on Maple Road and left to the campground entrance.

Amenities We offer spacious wooded seasonal sites, nightly/ weekly sites, water and electric and rustic tent sites with picnic tables and fire pits. Clean bathhouse. Beautiful stocked fishing pond and natural brook, kayaks and paddle boat, a built-in swimming pool and recreation room with cable TV and game tables, playground. Pets are welcome on leash with copies of rabies records required. Campground store for supplies, firewood, ice and other misc items.

SEE AD BELOW

9 Gunstock Mountain Resort

719 Cherry Valley Road, Gilford, NH 03249

(603) 293-4341 • camp@gunstock.com • www.gunstock.com

Close to the shores of Lake Winnepesaukee and Ellacoya State Park Beach, camping at Gunstock Mountain Resort puts you in the heart of New Hampshire's Lakes Region. Surrounded by three mountain ranges, numerous crystal-clear lakes, a diverse assortment of recreational opportunities and small New England villages, Gunstock offers a rustic alpine setting for your visit to New Hampshire. Get Out and Camp Out with us to discover why the readers of NH Magazine voted Gunstock the "2018 Best of NH" for Campground (state wide) and Summer Attraction (Lakes Region).

Directions 719 Cherry Valley Road (Route 11-A), Gilford

Amenities Hookups W/E/S service to 50 amps, dumping station, metered LP gas fill station. Free heated bathhouse with laundry, pets allowed (leashed), group area, game room, playground, swimming pool, and a great camp store! 200 sites on 140 acres including tenting, rental cabins, and RVs to 45 feet, hiking, and fishing. Winter camping (electric only) November to April.

SEE AD ON PAGE 79

SEE OUR LISTING ABOVE

<ul style="list-style-type: none">* Full Hook Ups ** Seasonal Sites ** Wooded Tent Sites** Water & Electric *	 <p>FOOTHILLS FAMILY CAMPGROUND</p>	<ul style="list-style-type: none">* Family Friendly ** Pool * Fishing ** New Playground ** Laundry ** New Dog Park *
506 MAPLE ROAD, TAMWORTH, NH 03886		
FOOTHILLSCAMPGROUND@OUTLOOK.COM	603-323-83220	WWW.THEFOOTHILLS.COM



270 CAMPSITES FROM BASIC TO FULL HOOK-UPS



Gunstock

MOUNTAIN RESORT

AMENITIES INCLUDE:

**HEATED & ♿ ACCESSIBLE POOL • DOG PARK • PLAYGROUND
BASKETBALL HOOP • FISHING • CAMP STORE • FREE HOT SHOWERS
COIN-OP LAUNDRY • WASH STATION • HIKING & BIKING TRAILS
ADVENTURE PARK DISCOUNTS • FIRE RING* • PICNIC TABLE***

*Included in all sites

**To reserve your site or to learn more,
email camp@gunstock.com or call (603) 293-4341**

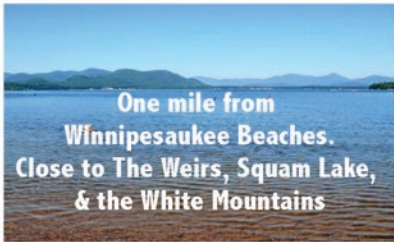
Mention this ad when you book your site for a special gift at check-in.

GUNSTOCK.COM/CAMPING

| 719 CHERRY VALLEY RD. GILFORD NH



Harbor Hill CAMPING AREA



One mile from
Winnepesaukee Beaches.
Close to The Weirs, Squam Lake,
& the White Mountains

Traditional Family Camping in the heart of the Lakes Region!



Family Friendly

Quiet Hours Enforced
Clean Restrooms & Facilities
Pool • Rec Hall • Playgrounds
Sports Court • Athletic Field
Nature Trails • Pet Friendly

Sites for Everyone

50 amp & 30 amp RV
Wooded Tenting Sites
Rustic Cabins
Seasonal & Extended Stay Sites
WiFi Throughout Park

189 Route 25 • Meredith, NH 03253 • (603) 279-6910 • www.hhcamp.com

10 Harbor Hill Camping Area

189 NH Route 25, Meredith, NH 03253 • (603) 279-6910
www.hhcamp.com • hhcamp@hhcamp.com

Family camping in the heart of the Lakes Region only 1 mile from Lake Winnepesaukee and the picturesque town of Meredith. Easy day trips to New Hampshire's White Mountains and Seacoast.

Directions From the lights in Meredith, head East on Route 25; we are located at mile marker 61. From Route 16, head West on Route 25; we are located just past Moutlon's Farm.

Amenities Wooded or open RV sites with 30/50 amp with free cable tv, wooded tent sites, free Wi-Fi on sites, cabins, cabin tent, seasonals, camp store, wood, laundry, LP gas, sports court, basketball, athletic field with equipment, 2 playgrounds, 20x40 pool, nature trails, lending library with movies, rec hall with ping pong, pool table, air hockey, and foosball. Clean and quiet.

SEE AD ABOVE

41,800

NH has 1300 lakes or ponds, 40 rivers with a total mileage of 41,800 miles

New Hampshire *Loves* Campers®

11 Lake Forest Resort



A beautiful RV retreat by the lake for couples on their own again.

150 Dearborn Road, East Wakefield, NH 03830 • (603) 522-3306
lakeforestresortinfo@gmail.com • www.lakeforestrvresort.com

On Great East Lake, a place for couples who are on their own again.

Amenities Cayman Golf, fishing, laundry, dock, 130 spacious, peaceful sites. There is a nine-hole executive golf course located in the park. Pet friendly, kayaks available for rent, level grounds for biking and walking. We also have a grass field with 50-amp service for rallies and a clubhouse for activities.

SEE AD ON PAGE 81

12 Lake Ivanhoe Inn & Campground

631 Acton Ridge Road, East Wakefield, NH 03830 • (603) 522-8824
office@lakeivanhoe.com • www.lakeivanhoe.com

Directions Route 16 (Spaulding Turnpike), one exit after intersection of Route 16 & Route 9, right on Wakefield Road (opposite Palmers Motel), 1/2 mile left on 153N (Province Lake Road), 3 1/4 miles right on Acton Ridge Road, entrance 1 mile on left after the Inn

Amenities 75 sites, 60 WES, (30-amp service), modern facilities, free WiFi, recreation hall, video games, camp store, laundry, playground, ice, wood, private wooded sites, sandy beach, canoe, kayak, paddleboat rentals, fishing, swimming, shuffleboard, horseshoes, basketball, recreation field, tables, fireplaces, safari area, Pets (limit 2) on leash.

13 Long Island Bridge Campground, LLC

29 Long Island Road, Moultonboro, NH 03254 • (603) 253-6053
libcg1@juno.com • www.longislandbridgecampgroundnh.com
Come to Long Island Bridge Campground to enjoy the endless beauty of Lake Winnepesaukee.

Directions From I-93 take Exit 23 to Route 104 to Meredith to Route 25 to Center Harbor to Moultonboro Neck Rd, From Portland, ME take Route 25 to Route 16 and back to Route 25 to Moultonboro Neck Rd

Amenities Private beach, waterfront sites, rustic cabin rentals, modern restrooms, hot showers, artesian well water, laundry, fishing and boating nearby, tent sites, RV sites with W/E/S and cable TV, all sites have fireplace and picnic table, basketball and volleyball courts, horseshoe pits.

SEE AD ON RIGHT



Enjoy the Endless Beauty of
Lake Winnepesaukee...

Long Island Bridge Campground

With its private beach, waterfront sites and rustic cabins, Long Island Bridge Campground exemplifies what camping on Lake Winnepesaukee has been all about for over 50 years...

Long Island Bridge Campground, LLC
29 Long Island Road
Moultonboro, NH 03254
(603) 253-6053
www.longislandbridgecampgroundnh.com
email:libcg1@juno.com

SEE OUR LISTING ON PAGE 80


Lake Forest Resort



RV, Motorhome
& Park Model Sites


A beautiful RV retreat by the lake...for Couples on their Own

Wooded, private sites for any day or the whole summer...



Nine-hole
Cayman golf
course...

fishing & Sailing
on the lake



150 Dearborn Road
E. Wakefield, NH 03830
603.522.3306
www.lakeforestrvresort.com

14 Meredith Woods 4-Season Camping Area



Regardless of the weather, enjoy our heated indoor pool all year!

551 Route 104, Meredith, NH 03253 • (603) 279-5449 • 1-800-848-0328
info@meredithwoods.com • www.meredithwoods.com

Enjoy your RV year round

Directions From I-93 take Exit 23, then 3 ¼ miles east on Route 104

Amenities RV Park, 5-way hookups (water/electric/sewer, cable & telephone), 20/30/50-amp service, year-round on-site cabin rentals, heated indoor pool, hot tub, game room, laundry, camp store, recreation building, snowmobiling, Wi-Fi.

SEE AD BELOW

16 Owl's Landing Campground

245 Rte 3, Holderness, NH 03245 • (603) 279-6266
camp@owlslanding.com • www.owlslanding.com

Family camping in a natural wooded setting in the Heart of the Lakes Region.

Directions I-93 to Exit 24 Ashland. Right on Rte. 3 S. 7.5 ml. on right.

Amenities Full-Hookup (W/E/S/C), W/E and primitive tent sites available. Modern rest rooms with free showers, swimming pool, playground, recreation room w/pool table and arcade, coin operated laundry. Camp store with groceries, wood, ice, and souvenirs. Weekly activities and fun-filled theme weekends. Free Wi-Fi access, pets welcome. Seasonal sites available.

17 Paugus Bay Campground

96 Hilliard Road, Laconia, NH 03246 • (603)-366-4757
pbcampground@gmail.com • www.paugusbaycampground.com

Directions Off Route 3, Weirs Beach on Hilliard Road

Amenities 170 sites with table and fireplaces, and water and electric on all sites. Sewage available, sandy beach, pavilion, boat docking, swimming, fishing, kayak, paddle board and canoe rental, laundry, playground, Wi-Fi available near the office area. We welcome well behaved dogs and limit 2 per campsite. Walking distance to Weirs Beach and a short drive to mountains for hiking.

18 Pine Hollow Campground

656 Endicott St. N, Weirs Beach, Laconia, NH 03247 • (603) 366-2222
camp@pinehollowcampground.com • www.pinehollowcampground.com

Directions From Rte. 93 North/South exit 23, Rte. 104, to Meredith. Continue on Rte. 104 until end and take right on Rte. 3. Follow Rte. 3 until you see The Tamarack restaurant at the lights. Go through the lights and we are the 2nd driveway on the right.

Amenities Nestled in the pine trees, amenities include full hookups, tent camping, small or large groups, new bath house, rec hall, laundromat, Wi-Fi, cable, pool, campfire, wood, and ice. Across from Fun Spot and Monkey Trunks Zip Line, beach, boating, hiking, shopping and restaurants.

15 Newfound RV Park

792 Mayhew Turnpike, Bridgewater, NH 03222 • (603) 744-3344
newfoundrvpark@gmail.com • www.newfoundrvpark.com

Quiet, family campground nestled near Newfound Lake. Close to the White Mountains, Lake Winnepesaukee, and Laconia with 10 big-rig sites, 28 large (60+) pull-thru sites, 5 brookside sites, and 2 back-ins, all with 20,30, or 50 amp full hook-ups (E/W/S), tables, fire rings, and complimentary cable TV and Wi-Fi. Also 2 large primitive tent sites on the brook.

Directions Northbound take exit 23 off I-93 (Rt 104W). Do not turn onto River Road. 6 Miles to Bristol traffic light then go straight onto Rt 3A north then 5 miles to park entrance on the right. Southbound take exit 26 off I-93, Rt 25W to the traffic circle, take 2nd exit onto Rt 3A south drive 10 miles to entrance on left. Do not turn into mobile home park.

Amenities include clean, private restrooms and showers, laundromat, camp store, firewood, pavilion with games, dog park, and walking trail. New in 2021- outdoor community rec area with corn hole, volleyball, firepit, and stage area for karaoke and various entertainment. Pets welcome, limit 2 per site. Close to hundreds of central NH attractions.

SEE OUR LISTING ABOVE

IN THE LAKES REGION OF NEW HAMPSHIRE
EXIT 23 OFF I-93 3 MILES EAST ON ROUTE 104

MEREDITH WOODS

A FOUR SEASON CAMPING AREA

For a Brochure and Reservations Call (603) 279-5449

Use your RV All Year and Discover Winter Fun, Recreation and Relaxation.
Sewer, Cable TV — Large Level Wooded Sites Overnight, Vacation and Seasonal Campsites
for both Summer and Winter Recreation Near 5 Ski Areas and Snowmobile Trails.

Come and Enjoy Our Indoor Heated Pool and Hot Tub Year Round
In the Summer Swim and Boat at Clearwater Campground Across Route 104

ON SITE CABIN RENTALS
Visit us at: www.meredithwoods.com

Wi-Fi



19 Riverbend Campground

11 Jackman Pond Road, South Tamworth, NH 03883 • (603) 323-9133
riverbendcampgroundnh@gmail.com • www.riverbend-nh.com
New owners of this small, rustic campground in the heart of NH. Nearby attractions include Lake Winnepesaukee cruises & boat launch, outlet shopping, hiking, biking, kayaking, public golf courses, excellent dining, brewery & distillery, Barnstormers Theater.

Directions From I-93 take Exit 23 to Meredith, follow Rt 25 to junction of 113W. From Rt 16, take Rt 25 to junction of 113W.

Amenities Wooded and open sites most with 30-50 amp electric, water, sewer, basic wifi, fire pits, picnic tables, pull-thrus, back-ins & tent sites, pool, playground, horseshoes, river walk along the Bearcamp River. Fishing, pet friendly, bathhouse with hot showers, small camp store, firewood available. Additional amenities coming soon! SEASONAL SITES AVAILABLE.

20 Riverbrook Campground & RV Park

1120 Rumney Rte 25, Rumney, NH 03266 • (603) 786-2333
info@riverbrookcampground.com • www.riverbrookcampground.com
Riverbrook RV & Camping Resort is your family camping & outdoor recreation destination. Just minutes from I-93 Exit 26, Riverbrook is nestled on the banks of the beautiful Baker River, along the Western edge of the White Mountain National Forest in Rumney, New Hampshire. With breathtaking mountain views all around, Riverbrook RV Resort offers family oriented outdoor adventures with central access to many of New Hampshire's most popular attractions including the Polar Caves, Clarks Trading Post, Hobo Railroad and Lost River Gorge. Looking for outdoor activities? We are near hiking trails, Rumney Rocks for the climbers, biking and several golf courses. How about water sports? If canoeing, kayaking, boating or fishing are what you like, we have 1,200 feet of river frontage and are just a short drive to Stinson Lake, Newfound Lake, Squam Lakes and the Pemigewasset River. All of our grassy sites are at least 65x30 and Big Rig Friendly and include 20/30/50 electric, water, sewer, and free WiFi. We also include a campfire ring and picnic table.

Directions Exit 26 off I-93, Route 25 west approximately 7 miles, entrance on right

Amenities Heated pool, river swimming, fishing, kayaking, hiking, basketball, playground, horse shoes, game room, store and laundry.

21 Silver Lake Park Campground & Cabins

389 Jamestown Road, Belmont, NH 03220 • (603) 524-6289
camp@silverlakeparkcampground.com • www.silverlakeparkcampground.com
Located directly on the shores of New Hampshire's Silver Lake, the campground offers 600 feet of waterfront, with a delightful, gradually sloping, sandy beach that is perfect for children. Enjoy swimming in crystal clear water, do some serious fishing for largemouth or smallmouth bass, or boat, canoe, or kayak for miles on the lake and river. At the end of the day, marvel at the sunset across the water from your campsite. The campground is a private, gated property, and the lake is private with no public access. Located only minutes from town, with easy access to tax-free shopping at everything from outlet malls to antique shops as well as restaurants, and an 18-hole golf course.

Directions Exit 20 off I-93, Route 140E, left on Jamestown Road, 2 miles entrance on left

Amenities Cabin rentals, private boat launch ramp, sandy beach, fishing, modern facilities, laundry, canoe, kayak, and paddleboard rentals, boat ramp, corn hole, horseshoes, playground, ice, paved streets, hook-ups 2-4 ways, cable, Wi-Fi, close to Tanger Outlets and restaurants. SORRY, NO DOGS.



Ames Brook Playground

22 Strafford/Lake Winnepesaukee South KOA



Enjoy large, spacious sites.

79 1st Crown Point Road, Strafford, NH 03884 • (603) 332-0405
strafford@koa.com • www.straffordkoa.com
Strafford/Lake Winnepesaukee South KOA offers 45 acres of peaceful recreational family camping nestled in a country side setting in the beautiful Lakes region of New Hampshire. Come enjoy the simple pleasures of life with your family. We are centrally located to any day trip, so come enjoy.

Directions From Route 16 North take exit 14, Ten Rod Road. At the end of ramp bear right then turn right at lights. Drive 1/8 mile between Home Depot and Burger King and turn right on Twombly St. Drive 4/10 mile to end. Turn Right on 202A West and drive 2 1/2 mile to blinking light at 4 corners. Drive straight through and in 1/2 mile bear left on 202A. Drive 2 more miles to First Crown Point road on the right. Campground is on your left in a 1/4 mile. (If coming from Route 16 south take exit 15 turn left at the end of ramp.)

Amenities Large spacious sites with full hookup electric, water, septic, and cable tv, 20/30 amp or 20/30/50-amp, tent, back in, and pull-thru sites, deluxe patio sites, cabin rentals, deluxe cabin rentals, and big rigs welcome. All sites have tables and fireplaces, modern facilities, sandy beach with swimming area and heated pool with spacious seating area. Water slide and spray park, 6-1/2-acre pond, fishing (no license required), paddle boats, canoeing, row boat, kayaking, horseshoes, dog park, playground, basketball court, arcade games, sitting area, free wagon rides, activities during busy season, Wi-Fi limited coverage, clean restrooms, laundry room, camp store, and firewood on site. Propane fill station.

23 Tamworth Camping Area

306 Depot Road, Tamworth, NH 03886 • (603) 323-8031
info@tamworthcamping.com • www.tamworthcamping.com
Between the Lakes and Mountains on the Swift River, a quiet rustic woodland in a farm setting, celebrating our 55th year.

Directions North from Junction of Routes 25W & 16, 1/2 mile turn left on Depot Road for 3 miles

Amenities Waterfront and water view sites, electric (30 and 50 amp), water, sewer, cable TV, tables and fireplaces, modern facilities, on-site trailer rentals, group areas, free Wi-Fi hotspot, dump station, LP gas, laundry, PETS ON LEASH w/Rabies Cert., playground with pirate ship, sandy beach, meditation garden, mini golf, pavilion, basketball court, shuffleboard, horseshoes, camp store, recreation hall, KILN-DRIED State of NH approved firewood, ice, swim, fishing, farm animals, theme weekends, special events, family rates, off season rates Oct 15 - Nov 30 (water off at sites).

SEE AD ON RIGHT

24 Terrace Pines Campground



Enjoy swimming, boating, & fishing on our 2 lakes!

1 Terrace Pines Road, Center Ossipee, NH 03814 • (603) 539-6210
tpc@terracepines.com • www.terracepines.com

Terrace Pines is a 600 acre park with 190 sites on two beautiful lakes.

Directions Rt. 16 N or S Exit to Ctr. Ossipee Business District, follow signs. Rt. 25 W go S one exit on Rt. 16, exit to Ctr. Ossipee Business District, follow signs through village.

Amenities Modern facilities, laundry, tables and fireplaces, game room, Rec Center, Wi-Fi, disc golf course, indoor mini golf, camp store, wood, ice, swimming, fishing, boating (launch), mountain trail, rowboat, canoe, kayak, Corcl, and paddle board rentals, pet friendly with dog park, wiffleball field, basketball and pickleball court, library, pet friendly cabin rentals, and wooded waterfront sites. 2022 Terrace Pines celebrates 60 years!

SEE AD ON PAGE 85

25 Twin Tamarack Family Camping & RV Resort



41 Twin Tamarack Road, New Hampton, NH 03256 • (603) 279-4387
twintamarack@metrocast.net • www.twintamarackcampground.com

Located in the heart of New Hampshire close to the mountains and lakes, we offer large, shady or sunny sites with a pool, beach, and open areas for children to run and play.

Directions 2 1/2 miles E off Exit 23, I-93, Rt. 104

Amenities 210 sites, W/E/S hookups, 30 and 50 Amp, pull-thru sites w/cable, Wi-Fi (limited), on site trailers, camping cabin rentals, dump station, modern facilities, pool, pavilion, hot tub, sandy beach, fishing, boating, canoe, paddle boat, kayak and boat rentals, boat launch, laundry, recreation room.

SEE AD ON PAGE 85

SEE OUR LISTING ON LEFT

TAMWORTH

Camping Area

*Family Camping
on the Swift River*

306 Depot Road
Tamworth, NH 03886

603-323-8031
tamworthcamping.com

26 Viewland Campground

6 Viewland Court, Alton Bay, NH 03810 • (603) 875-7100
viewlandcg@gmail.com • www.viewlandcampground.com

Directions From Alton traffic circle, at Junction Rt 28 & 11, north to Wolfeboro 1.2 mi. Right on Bay Hill Road. Located 600 ft. on left.

Amenities 40 campsites located on 10 acres and only 600 ft. away from Alton Town Beach on Lake Winnepesaukee. We are mostly a seasonal campground but have some very private and remote primitive tent sites available. Walking distance to all Alton Bay attractions (marinas, swimming, arcades, restaurants and free Saturday night band concerts).

27 Westward Shores Cottages & RV Resort

110 Nichols Road, West Ossipee, NH 03890 • (603) 539-6445
info@westwardshores.com • www.westwardshores.com

Enjoy the lake life at Westward Shores! Featuring vacation and seasonal campsites, cottage and lodge rentals. Westward Shores is the perfect lakeside getaway for you and your family! Relax on your own, or join us for activities and events scheduled throughout the season.

Amenities Inflatable water park, snack bar, beaches, kayak, paddleboat, stand up paddle board rentals, dog park, hot tub rentals, basketball, baseball, and tennis.

28 Willey Brook Campground

883 Center Street (Route 28), Wolfeboro, NH 03894 • (603) 569-9493
www.willeybrookcampground.com

Quiet, peaceful campground in the woods, rural setting, camping with nature

Directions From Route 16 (Wakefield) take Route 109, 9 miles to Route 28, turn right onto Route 28N, go 1 mile, entrance on right.

Amenities RV sites with W/E/S, 30/50-amp service, telephone, cable, free wifi, tent sites, modern facilities, dump station, PETS ON LEASH

Over 4 Generations of Family Camping on 2 Pristine Lakes

Relax! Enjoy The Best Of Both Lakes.



TERRACE PINES, located on two lakes, offers swimming, boating and fishing on beautiful clear mountain waters.



Big Dan Hole boasts of trophy fish—both lake trout and salmon. And, it is where campers enjoy motor boating, water skiing and sailing.



Little Dan Hole, is restricted to non-motorized boats, and is great for quiet canoeing.



TERRACE PINES LLC



CENTER OSSIPEE, NH

For brochure or information contact:

www.TERRACEPINES.com
 Email: TPC@TERRACEPINES.com
 Terrace Pines Campground
 P.O. Box 98
 Center Ossipee, NH 03814
603-539-6210

LAKES REGION



Twin Tamarack

FAMILY CAMPING & RV RESORT

On Pemigewasset Lake

TWIN TAMARACK RD., NEW HAMPTON, N.H. 03256 / (603) 279-4387

ON SITE TRAILER RENTALS

FREE Wi-Fi

Due to many small children, no motorcycles please!

- Scheduled Activities for All Ages
- Clean Modern Restroom & Shower House
- Free Hot Showers
- Crystal Clean Swimming Pool
- Relaxing Hot Tub
- Sandy Beach on Lake
- Recreation Hall with Video Games
- Fishing, Boating, and Boat Launching
- Paddle Boat, Canoe, Kayak & Row Boat Rental
- Maytag Laundromat
- 30 Min. to NH Motor Speedway, Loudon, NH
- 64 Store Outlet Mall 10 Min. Away
- Camping Cabins Available

- 256 Wooded & Sunny Sites
- Facilities for all RV's, Tents & Tent Campers
- Pull-Thru-Sites for Large & Small RV's
- Some Cable TV Available
- 30-50 Amp Electric
- 3 Way Hookups
- Dumping Station
- RV Clubs & Rally's Welcome
- Seasonal Sites & Winter Storage Available



Reservations Suggested

For more information and a free brochure, Contact Your Hosts at:



(603) 279-4387 or Email us at twintamarack@metrocast.net

Twin Tamarack Road, New Hampton, NH 03256

Visit our web site: www.twintamarackcampground.com



From I-93, Exit 23. 2 1/2 miles East on Rt., 104
 — Open Mid-May thru Mid-October —

29 Wolfeboro Campground

61 Haines Hill Road, Wolfeboro, NH 03894 • (603) 569-9881
www.wolfeborocampground.com

50 wooded sites in a peaceful, pristine setting close to quaint downtown Wolfeboro. Enjoy the tranquility of the outdoors and the feeling of calm. AAA approved.

Directions Route 28N, 4 1/2 miles from center of town to Haines Hill Road, 1000' up road

GPS Directions N 43 38.107 W 071 09.240

Amenities Established 1971, 50 sites, 20- & 30-amp service, water/electric & water/electric/septic hookups, modern facilities, heated restrooms, dump station, on site sanitation service, LP gas (metered), ice, wood, tables & fireplaces, PETS ON LEASH

30 Woodman Lake Campground

3281 Province Lake Road, (Rt. 153) East Wakefield, NH 03830 • (603) 871-8028
woodmanlake@gmail.com • www.woodmanlakecampground.com

Woodman Lake Campground is a family friendly campground located in the 7 Lakes Region with easy access to all NH attractions.

Directions Rt. 95 north to Rt. 16 north. Drive 38 miles and take right onto Wakefield Road. Drive to NH 153 north. Drive 12 minutes .7 miles on Rt. 153. Campground is on left.

GPS Directions N 43 38.21.76 W 70 58.55.17

Amenities 53 campsites located on 10 acres with wooded and open sites. We have both RV and tent options to choose from. 3-way hookups, bathhouse, and pond available for canoeing, kayaking, and fishing. Barn on site. Public access for boating, fishing, and swimming at Great East, Lake Ivanhoe, and Lovell Lake. Short drive to both Wolfeboro and Conway. Pets on a leash. Old fashion, clean campground operating for over 40 years.

31 Yogi Bear's Jellystone Park™ Camp Resort: Lakes Region, NH

111 Mi-Te-Jo Road, Milton, NH 03851 • (603) 652-9022
info@lakesregionjellystone.com • www.lakesregionjellystone.com
Come, relax, and enjoy your family at our lakeside campground! Located within an hour from ocean beaches and White Mountain attractions, Jellystone Park™ Lakes Region offers a wide variety of amenities for guests of all ages.

Directions From Route 16 (Spaulding Turnpike) Take Exit 17, go East on Route 75, then 3.2 miles North on Route 125, turn right on Townhouse Road, (look for signs), entrance is 1 mile on the left

GPS Directions N 43 26.573 W 070 58.170

Amenities 225 sites with water/electric/septic, cable TV and WiFi, 30/50 amp, pull thru sites, group area, cabin rentals, 2 sandy beaches, boating (docks and ramp), fishing, walking trails, playgrounds, canoe/kayak/pedal boat rentals, tennis court, basketball, ball fields, shuffleboard, bocci, horseshoes, weekly activities, gem mining, giant jumping pillow, laser tag, handicap bathroom, laundry, general store.

STATE PARKS

32 ELLACOYA Gilford, NH

33 WHITE LAKE Tamworth, NH

See back cover fold-out for more information.

Buy your voluntary N.H.

Hike Safe CARD

- Supports N.H. Fish and Game search and rescue efforts
- Exempts holder from rescue cost reimbursement*

Your
back-up plan
in the
great outdoors!




Purchase online at:

wildnh.com/safe

\$25/person or \$35/family

* (except for intentional or reckless conduct) – see wildnh.com/safe for complete rules.



New Hampshire
Fish and Game Department
11 Hazen Drive, Concord, NH 03301
(603) 271-3421 • wildnh.com



New Hampshire Fish and Game...
Connecting you to life outdoors.



Hiking in New Hampshire

Always verify information before heading out for a hike.

Blueberry Mountain Trail is a 3.3 mile moderately trafficked out and back trail located near Glencliff, that features beautiful wild flowers and is rated as moderate.

The peak is semi-wooded, users will get the best views from the trail along the way. Much of the trail is rocky and exposed granite slabs, shoes with good traction are encouraged. 1,085 ft, DL, K

Indian Head Trail is a 3.5 mile heavily trafficked out and back trail located near Lincoln that features a waterfall and is rated as moderate. The trail climbs to the top of Mount Pemigewasset. The top has many tall granite ledges and has wonderful views of Franconia Notch. 1,525 ft, DL

Mount Moosilauke and South Peak Loop is an 8.2 mile heavily trafficked loop trail located near Glencliff that features a river and is rated as moderate. The summit of Moosilauke used to be home to the historic Moosilauke Ravine Lodge, the foundation of which is still visible today. This is also an excellent viewpoint of the surrounding White Mountains! 2,506 ft, D

Mount Willard Trail is a 3.1 mile heavily trafficked out and back trail located near Bretton Woods, New Hampshire that features a waterfall and is rated as moderate. Starting at Saco Lake, you won't travel far before a small waterfall cascade and then the centennial pool. The summit offers views and a perfect spot to stop and have a snack before the trek down! The trail offers a number of activity options and is best used from May until October. 895 ft, D, K

North Pack Monadnock Mountain via Wapack Trail is a 3.1 mile heavily trafficked out and back trail located near Greenfield that features beautiful wild flowers and is rated as moderate. The trail offers a number of activity options and is accessible year-round. Dogs are also able to use this trail but must be kept on leash. 964 ft, DL, K

Percy Peaks Loop is a 6.3 mile moderately trafficked loop trail located near West Stewartstown that features a great forest setting and is rated as moderate. The trail has two peaks and wonderful views. The trail up to South Percy Peak leads through a lush moss forest with very nice but somewhat obstructed views including a very nice view of North Percy Peak. The trail up to North Percy Peak includes some scrambling over open rock face with breathtaking 360 views including Mount Washington to the south, Old Speck in Maine to the east, some lesser Vermont peaks to the west and Sugarloaf to the north. 2,536 ft, D

Pitcher Mountain Trail is a 0.6 mile moderately trafficked loop trail located near Stoddard that features beautiful wild flowers and is good for all skill levels. A very rewarding, but quick and easy trip with a one-way hiking time of about 10-15 minutes. On the summit, there are panoramic views extending into Vermont, which are increased by climbing the fire tower. The trail offers a number of activity options and is accessible year-round. 242 ft, DL, K

Zealand Hut Trail is a 5.4 mile moderately trafficked out and back trail located near Bretton Woods that features a lake and is rated as moderate. The majority of the trail is easy terrain, and the variety of woods, marshland, and mountain views make for an interesting trip. The trail is primarily used for hiking. 603 ft, DL

HIKING TIPS

You want to be aware of all of the HikeSafe precautions and guidelines before you go. Here are a few day hike tips and packing must-haves to keep the family safe and energized on your outdoor adventure:

- *Safety First.* Always remember to pack a basic first-aid kit with band-aids and antiseptic wipes. Let it be your talisman against any spills!
- *Food, glorious food!* Fill your packs with plenty of snacks such as granola bars, crackers, trail mix and fruit leathers. They'll not only curb hunger when out on the trail, but can be a great distraction for when smaller kids start losing energy and interest.
- *Stay hydrated.* Make sure the family drinks water before and during the trip at regular intervals. Bring at least one bottle of water for everyone. A filtered water bottle can be handy to have too, just in case you need more and there aren't any water stops.
- *Always bring area trail maps and a compass* to make sure you can navigate your way.
- *Dress for the day.* Weather around the NH mountains changes rapidly, so check the area's weather forecast and conditions. It's always a good idea to bring an extra layer of warm clothing in case temperatures drop.
- *Always wear sturdy hiking boots* or comfortable sneakers with a thicker tread.
- *Leave no trace.* Remember to bring plastic bags to collect and bring out any food or sanitary waste you generate on your trip.
- If you're embarking on a more remote hike, for a longer duration, sign in at the trailhead or the park office to let folks know exactly where you're going.

KEY: **D** - Dogs are able to use this trail, **DL** - Dogs must be kept on a leash to use the trail, **K** - Kid friendly

Sources: www.alltrails.com and visitnh.gov

New Hampshire Off Highway Recreational Vehicle Laws

Who has to register their OHRV?

All OHRVs that are used off of the owner's property must be registered. Motorcycles that are registered for highway use must also register as an OHRV if they are to be used off road. Conventional motor vehicles (cars and trucks) that are registered for highway use are not required to obtain an OHRV registration. Cars and trucks are not permitted on OHRV trails. NH OHRV registrations are only valid for operating in New Hampshire

Where can I register?

Registrations can be obtained in person at more than 200 OHRV Registration agencies located throughout the state. A complete listing of N.H. OHRV agents can be found online at www.wildlife.state.nh.us/OHRV/agents.html. Businesses that sell OHRV Registrations include OHRV sales and repair shops, sporting goods stores, country and general stores and some marinas. Registrations are also available by mail; call (603) 271-3422. Some agents between the months of May and October also sell non-resident 10-day temporary OHRV registrations. To receive a Club Member registration discount, join an affiliated club at NHOHVA.org to obtain a voucher as proof of membership. Present that voucher when registering any machine.

Can a child legally operate an OHRV?

Any operator 12 years of age and over must show proof of an approved safety education class or possess a valid motor vehicle driver's license. Any operator under the age of 14 must be accompanied by a licensed adult over the age of 18 while operating on public and/or private property. To operate on designated roads an operator must possess a valid driver's license OR valid safety certificate and must be accompanied by an adult at least 25 years of age who possesses a valid driver's license. Any operator under the age of 12 cannot cross or operate along any roads. Any operator under the age of 18 cannot carry a passenger on a 3 or 4-wheel ATV. Any person under the age of 18 must wear a helmet and eye protection at all times while on or in the machine.

Important Laws for Operation?

- Operators of OHRVs involved in an accident with death, injury or damage in excess of \$1000 must report accident immediately, whether on public or private property
- Operators and passengers of OHRVs must wear a helmet and eye protection when under the age of 18
- OHRVs must be operated reasonably for the existing conditions and speed limits
- OHRVs operating on permitted public roadways must follow the rules of the road and municipal ordinance
- Visit <http://www.eregulations.com/newhampshire/OHRV> for complete OHRV laws



The New Hampshire Off Highway Vehicle Association represents affiliated Wheeled OHRV clubs and their members who ride ATVs, UTVs, Trail Bikes and more. Our goal is to ensure the future of riding in NH through positive legislation, trail maintenance and rider education.

Support NH OHRV Trails by Joining a Club!
Join a club at NHOHVA.org

New Hampshire Off Highway Vehicle Association
PO Box 96 • Cornish Flat, NH 03746
(413) 200-8061 • nhohva@gmail.com • www.nhohva.org

INFORMATION RESOURCES

NH Fish and Game: 603-271-3129
www.ride.nh.gov
OHRV Registry: 603-271-4300
Bureau of Trails: 603-271-3254

www.nhstateparks.org/about-us/trails-bureau
(For OHRV and Snowmobile Trail maps and info)
NH OHRV and Snowmobile Digest of Regulations
www.eregulations.com/newhampshire/OHRV/

Image courtesy of Jay Philbrick



BOATING INFORMATION

All operators are required to obey laws that regulate your vessel's registration and operation.

Registering Your Vessel

You must have a New Hampshire Certificate of Registration and validation decals to operate your vessel legally on public waters in New Hampshire. This includes motorboats of any size (including those with electric motors) and sailboats or sailboards 12 feet in length or longer.

Only exceptions are:

- Sailboats and sailboards under 12 feet in length.
- Other small, non-motorized vessels such as canoes and kayaks.
- Vessels registered in other states using New Hampshire waters for 30 or fewer consecutive days.

The Certificate of Registration must be on board and available for inspection by an enforcement officer whenever the vessel is operated.

Where to Register

The Certificate of Registration and validation decals are obtained by submitting the proper application and fee to the New Hampshire Department of Safety, Division of Motor Vehicles, or one of its authorized agents. To obtain forms:

- Call 603-271-2333
- Visit or write the DMV office: Gov. Stephen Merrill Building 23 Hazen Drive, Concord, NH 03305-0002

Who May Operate a Vessel

- A vessel powered by 25 horsepower or less does not require the operator to have a Safe Boater Education Certificate.
- A "ski craft" may only be operated by persons who are 16 years old or older who have a valid Safe Boater Education Certificate.
- A vessel powered by more than 25 horsepower (other than a ski craft) may be operated by:
 - A person under 16 years of age only if he or she is accompanied by a person 18 years old or older who has a valid Safe Boater Education certificate. The accompanying person is responsible for any injury or damage caused during operation of the vessel.
 - A person under 16 years of age or older only if he or she has obtained a Safe Boater Education Certificate.

Important Numbers

Emergency: 911 • Boat Registration: 603-271-2333 (Monday – Friday)

Safe Boating Education: 1-888-254-2125

www.boatingeducation.nh.gov

Life Jackets (AKA: Personal Flotation Devices – PFD'S)

- Any child under the age of 13 must wear a life jacket. This life jacket has to be US Coast Guard approved, in serviceable condition, the proper size, proper type (Type I, II, III or V-only counts if worn).
- Stand Up Paddleboards are required to have a life jacket on board. Anyone under the age of 13 must be wearing it.
- For individuals 13 years old and older that are not wearing life jackets, they must be "Readily Accessible", which is defined as within arms reach.
- Vessels 16' and greater must have a type IV (US Coast Guard throwable device, IE. square cushion with straps, or throw ring) IN ADDITION to a wearable life jacket for each person on board.

Navigational Lights

- Non-Mechanical Powered Craft (IE. Canoe, Kayak, Paddle Boat, Rowboat, etc) must have one (1) white light visible 360 degrees to the horizon visible for two (2) miles from sunset to sunrise.
- Mechanical Powered Craft (IE. Powerboat, Canoe with an electric trolling motor used for propulsion) must have one (1) white light visible 360 degrees to the horizon visible for two (2) miles AND red (port side) and green (starboard side) navigational bow lights.

Additional Safety Equipment to have on board

- Sound Producing Device (required)
- Fire Extinguishers (required on mechanical craft)
- Anchor with line (recommended)

The Division of State Police, Bureau of Marine Patrol

31 Dock Road, Glendale, N.H. 03249

603-293-2037 or Toll Free 1-877-642-9700

www.marinepatrol.nh.gov

campers inn®RV

The RVer's Trusted Resource



Why you should buy from

CAMPERS INN RV

CUSTOMER SATISFACTION

9 out of 10 customers agree their sales and delivery experience with us was **excellent!**

Rating results gathered from Campers Inn RV's Customer Service Index Survey from 2018-2021

BIGGER SAVINGS

As the **nation's largest** family-operated dealership, we have more RV buying power than other dealers, and we pass those **savings on to you!**

OVER 50 INDUSTRY AWARDS

Named **Top 5 Blue Ribbon Dealer** in the U.S. by RVBusiness Top 50 Awards.

DEDICATED WE CARE HOTLINE

Our friendly customer care department is here to **support customers** with any concerns or questions **after the sale.**

INCREDIBLE DEALS ON TOP BRANDS

WINNEBAGO

 **Coachmen**

GRAND DESIGN
RECREATIONAL VEHICLES

 **TIFFIN**
MOTORHOMES

ROCKWOOD

 **ROADTREK**

Pleasure-Way

 **Keystone RV Company**

 **Jayco**

 **FOREST RIVER**

 campers inn®RV

INTEGRITY TRADE-IN GUARANTEE UPFRONT, FAIR AND CONVENIENT

LOOKING TO TRADE-IN YOUR CURRENT RV TOWARDS THE RV OF YOUR DREAMS?

AT CAMPERS INN RV YOU'LL ENJOY OUR
INTEGRITY TRADE-IN GUARANTEE FEATURING;



COMPLIMENTARY APPRAISALS



FAIR TRADE-IN VALUE



CONVENIENT PAYOFF



NO CONSIGNMENT UPCHARGES

2 NEW HAMPSHIRE LOCATIONS TO SERVE YOU!

KINGSTON
146 Route 125
Kingston, NH 03848
I-495 N Exit 51 B
603-642-5555

MERRIMACK
35 Robert Milligan Parkway
Merrimack, NH 03054
Everett Tpk/ Exit 10
603-883-1082

NEW HAMPSHIRE FISH AND GAME

Connecting you to life outdoors™

FISH NEW HAMPSHIRE AND RELAX

Whether you are looking for the solitude of a meandering brook or for the perfect spot to bring the whole family, fishing adds fun to any New Hampshire camping adventure. The Granite State makes fishing easy no matter where you set up your tent:

- 12,000 miles of rivers and streams and 975 lakes and ponds await your line.
- From bass to salmon, sunfish to brookies, New Hampshire's fish all give the angler a different challenge.
- Almost a million trout are stocked every year throughout the state.
- Kids under 16 fish for free in New Hampshire, and annual licenses are affordable—or give it a try with a 1-day, 3-day, or 7-day permit.
- Visit fishnh.com for license information, fishing tips, and stocking locations.



COME CAST THE COAST!

Try fishing New Hampshire's coastal waters for striped bass, bluefish, flounder, and more. Recreational anglers over the age of 16 must purchase a saltwater fishing license. Visit fishnh.com/marine.

GET YOUR HIKE SAFE CARD

Before you hit the Granite State's amazing hiking trails, be sure to get your voluntary Hike Safe card. \$25 for an individual and \$35 for a family; the price is the same for residents and visitors. Card sales help ensure that New Hampshire Fish and Game Conservation Officers, trained in wilderness rescue, are ready to come to your aid if the unexpected happens. Visit wildnh.com/safe.



12,000 miles of rivers.



1,000 miles of ATV trails.



Plan your play time. visit wildnh.com



1 BEAR BROOK STATE PARK

ALLENSTOWN



This 10,000-acre park has two options for campers to enjoy – the 101-site campground at Beaver Pond and the cabins at Bear Hill Pond. There are miles of trails for a wide variety of recreational opportunities.

2 CANNON MOUNTAIN RV PARK

FRANCONIA



Located at the north end of Franconia Notch State Park, it offers seven full hookup campsites. The RV Park is open year-round with limited services.

3 COLEMAN STATE PARK

STEWARTSTOWN



On Little Diamond Pond, this 25-site campground offers an excellent base for fishing, kayaking, hunting, ATV camping and more.

• COLEMAN LODGES



Located within walking distance from Little Diamond Pond in New Hampshire's remote North Country. Direct trail access makes Coleman Lodges an ideal lodging destination for snowmobile and ATV enthusiasts. Coleman Lodges offers four-season cabin rentals with three cabins and a lodge room to choose from, and provides access to all of the amenities at Coleman State Park.

4 DEER MOUNTAIN CAMPGROUND

PITTSBURG



Just south of the Canadian border, this 25-site primitive campground is located in Connecticut Lakes State Forest.

5 DRY RIVER CAMPGROUND

HART'S LOCATION



This campground has 38 sites in a woodland setting, located in the heart of Crawford Notch State Park.

6 ELLACOYA STATE PARK

GILFORD



The 38 full hookup sites on the shore of Lake Winnepesaukee offer mountain views.

7 GREENFIELD STATE PARK

GREENFIELD



Tucked away in this 400-acre park in the southwest corner of the Granite State and features ponds, bogs and a 257-site campground.

8 HAMPTON BEACH RV PARK

HAMPTON



This campground has 28 full hookup RV sites and 50 dry camping (no hookup) RV sites, and is located at the mouth of the Hampton River at the edge of the Atlantic Ocean.

9 JERICHO MOUNTAIN STATE PARK

BERLIN



This campground has 20 sites, including cabins, all of which are ATV sites. There are over 75 miles of OHRV trails at the park and a day use area with a variety of recreational opportunities.

10 LAFAYETTE PLACE CAMPGROUND

FRANCONIA



In the heart of Franconia Notch State Park is this 97-site wooded campground. It's a great base for hiking, biking and exploring the White Mountains Region.

11 LAKE FRANCIS STATE PARK

PITTSBURG



In the Great North Woods, this lakefront park offers 47 sites for tent camping and ATV camping, including 10 water/electric hookups. The park offers an excellent base for fishing, wildlife viewing and kayaking.

12 MILAN HILL STATE PARK

MILAN



With sweeping views of the White Mountains of New Hampshire and other mountains in Maine and Canada, this primitive campground offers 10 campsites including four yurts.

13 MOLLIDGEWOCK STATE PARK

ERROL



Situated along the banks of the Androscoggin River, this park has 45 campsites and is a favorite of canoe and kayak enthusiasts.

14 MONADNOCK STATE PARK

JAFFREY



The Gilson Pond Campground has 40 campsites including four electric hookups and remote hike-to sites. The campground at the Monadnock headquarters offers youth group camping and is open year-round.

15 MOOSE BROOK STATE PARK

GORHAM



With 59 campsites, the park is ideally located for Presidential Range hiking and fishing in the Peabody and Moose Rivers. The many trails in the park are great for exploring on foot or mountain bike.

16 MOUNT SUNAPEE STATE PARK

NEWBURY



The campground has 11 campsites including five lean-to sites and five platform sites. The sites are wooded and are for tent camping. Enjoy the state beach on Lake Sunapee.

17 PAWTUCKAWAY STATE PARK

NOTTINGHAM



The campground offers 193 wooded campsites including cabins and group sites. The campground lines the shore of beautiful Pawtuckaway Lake and many of the campsites provide views of the lake.

18 PILLSBURY STATE PARK

WASHINGTON



This 41-site primitive campground set within a 4,500-acre preserve includes canoe-to and walk-to sites. The park is heavily wooded with several ponds and wetlands that offer a variety of wildlife.

19 UMBAGOG LAKE STATE PARK

CAMBRIDGE



The campground offers 71 sites with tent, electric/water hookups sites, remote sites, and cabins. The Ellis Camps offer remote cabins located along the shores of Umbagog Lake. This park is great for wildlife viewing and offers easy access to the Umbagog National Wildlife Refuge.

20 WHITE LAKE STATE PARK

TAMWORTH



This 202-site campground with two family group sites, is located on the shore of White Lake with some of the best swimming in the White Mountains Region.



KEY

AMENITIES:

- Boat Rental
- Boat Launch
- Cabin Rental
- Dump Station
- Pets
- Pit Toilet

AMENITIES:

- Playground
- Restrooms
- RV 3-Way Hookup
- Showers
- Partial RV Hookup

ACTIVITIES:

- ATVing
- Biking
- Fishing
- Hiking
- Kayaking
- Swimming

RVs and trailers can be accommodated at many campsites without hookups (see website for details).

FOR CAMPING RESERVATIONS, CALL
1-877-NHPARKS NHSTATEPARKS.ORG



NEW HAMPSHIRE
STATE PARKS

Live Free and **EXPLORE**



NEW HAMPSHIRE HAS 93 STATE PARK PROPERTIES JUST WAITING TO BE DISCOVERED.

New Hampshire State Parks include inland and ocean beaches, campgrounds, historic sites, waysides, natural areas, a multitude of trails, and much more to explore. So, get out there and experience the beauty and adventure of all the New Hampshire State Parks.

TO LEARN MORE VISIT NHSTATEPARKS.ORG.

NH STATE PARKS GIFT CARDS



NH State Parks gift cards can be purchased online, through our call center at 1-877-NHPARKS or at most New Hampshire State Park locations. It is valid for day use admission, camping reservations, retail sales and season pass purchases. See website (nhstateparks.org/giftcards) for restrictions.

Our NH State Parks gift cards will make the perfect gift for your friends and family who love the great outdoors!

NH STATE PARKS LICENSE PLATE

From epic mountains, spanning lakes and evergreen forests, New Hampshire State Parks has 93 properties and endless experiences to choose from. By purchasing a State Park license plate, it allows free admission to day use parks for the vehicle and its passengers while supporting the maintenance and operations of state parks.

LEARN MORE AT NHSTATEPARKS.ORG



\$85

Plus \$8 plate fee (first time) and normal state fee

NEW HAMPSHIRE STATE PARKS CAMPGROUND GUIDE



→ *Live Free and* **EXPLORE**



NHSTATEPARKS.ORG



5,000 STAR ACCOMMODATIONS

DISCOVER YOUR NEW


New Hampshire
LIVE FREE